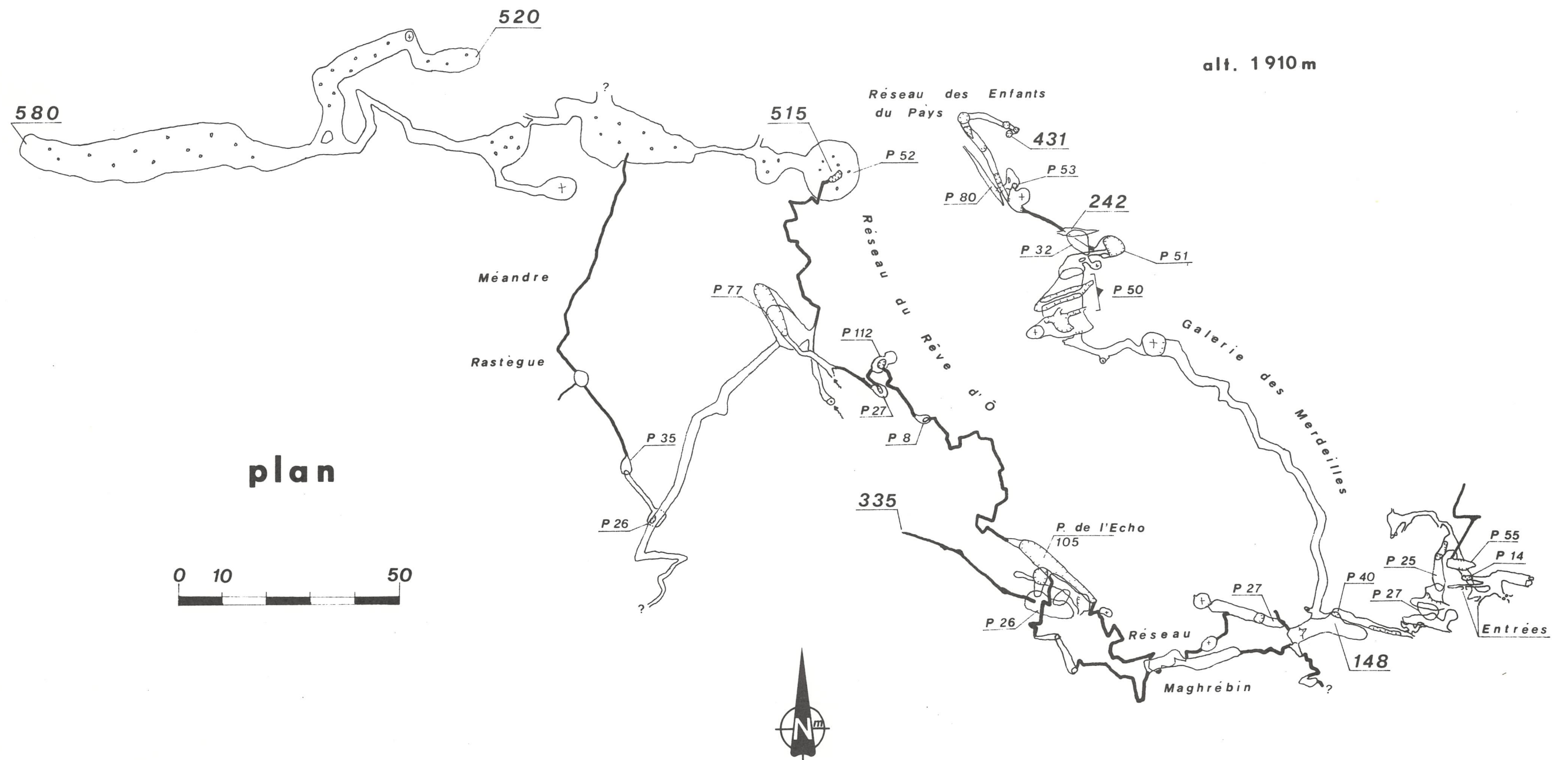


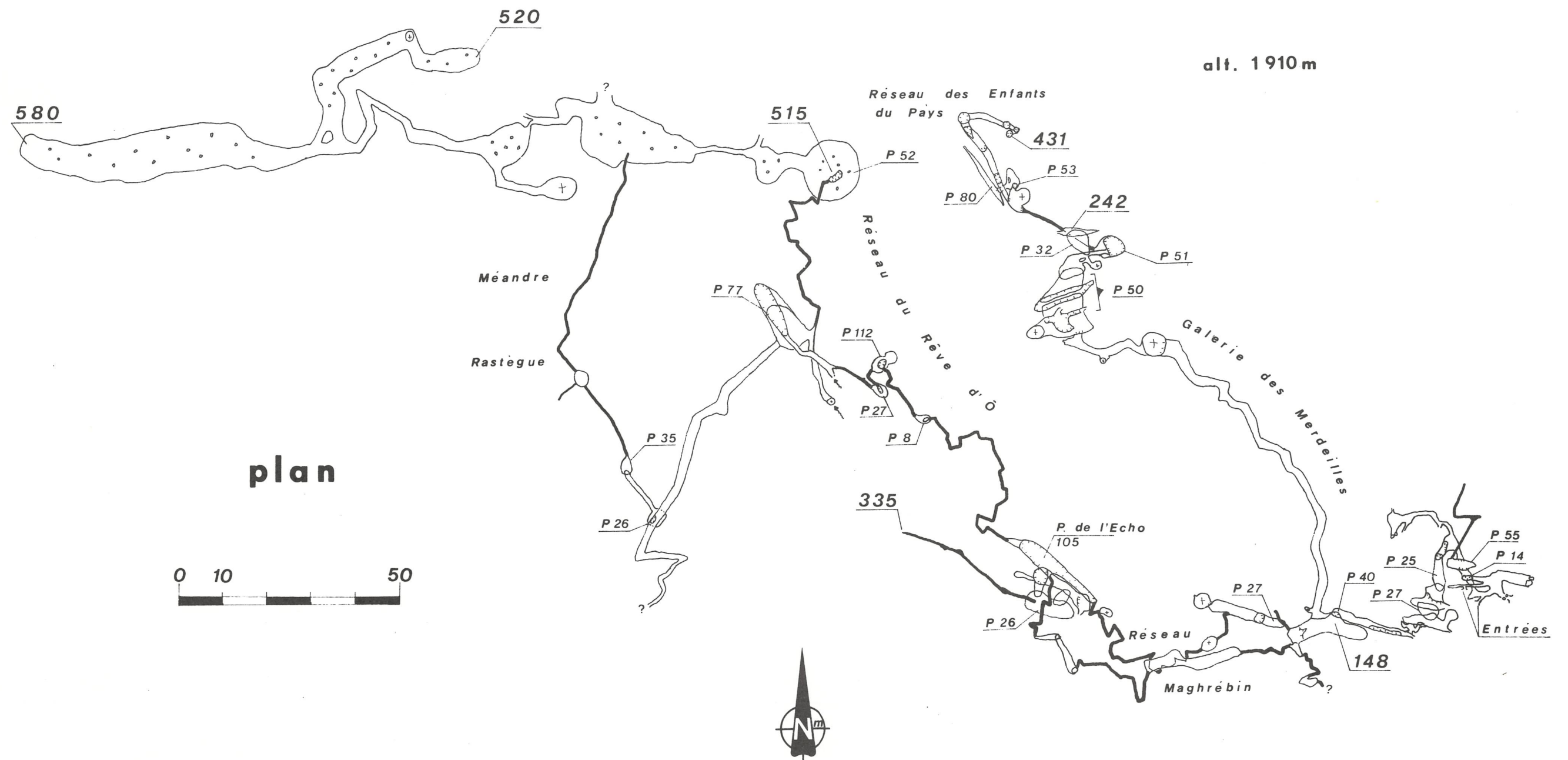
# SCIALET DU CLOS DE LA FURE

CORRENÇON (38)



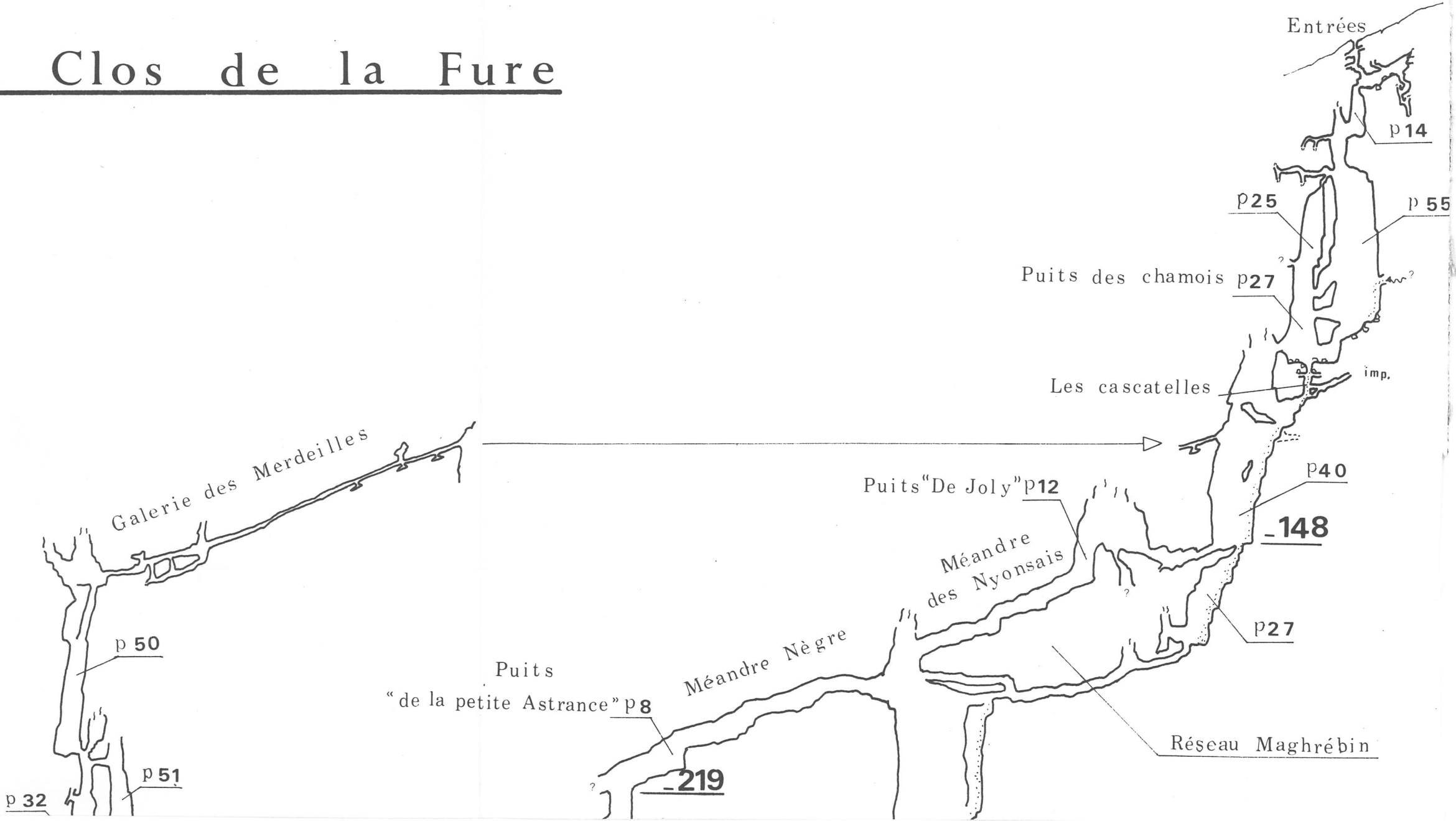
# SCIALET DU CLOS DE LA FURE

CORRENÇON (38)



# Scialet du Clos de la Fure

X: 851,875  
Y: 302,975  
Z: 1910



-242

Réseau des enfants  
du pays ...

p 53 Puits aux  
Eaux Froides

p 112

p 80

Méandre de la Lucarne

Réseau du

-410

p 26

"Rêve d' O"

-431

p 34

Méandre Rastègue...

p 6

PR.

p 20

p 14

PR.V

p 52

-520

p 13

-515

r 5

Zoné broyée

nombreux départs non topo.

p 105

Puits de l' Echo

26

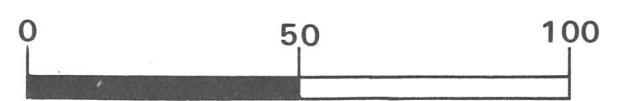
imp. -335

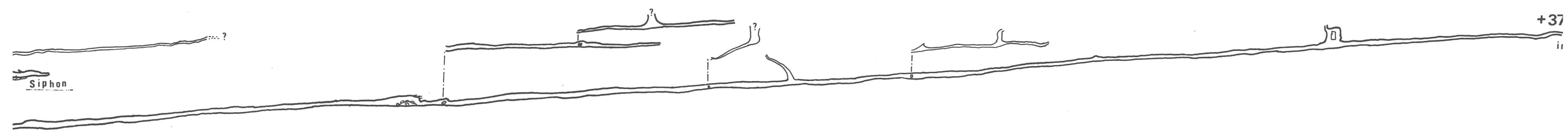
p 27

p 77

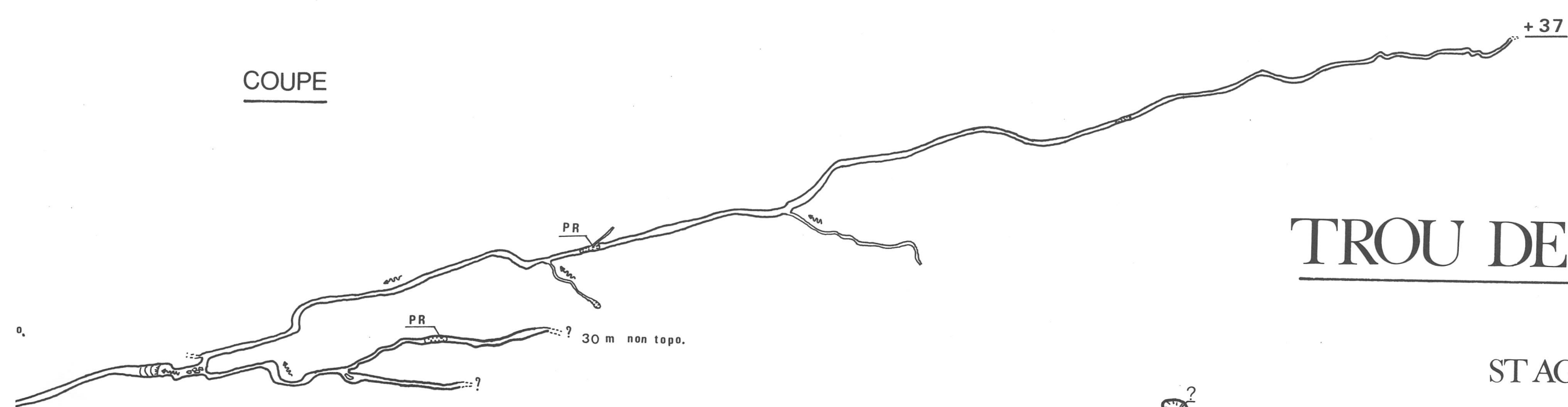
-580

Coupe développée





COUPE



PLAN

# TROU DE L'AYGUE

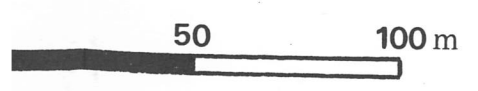
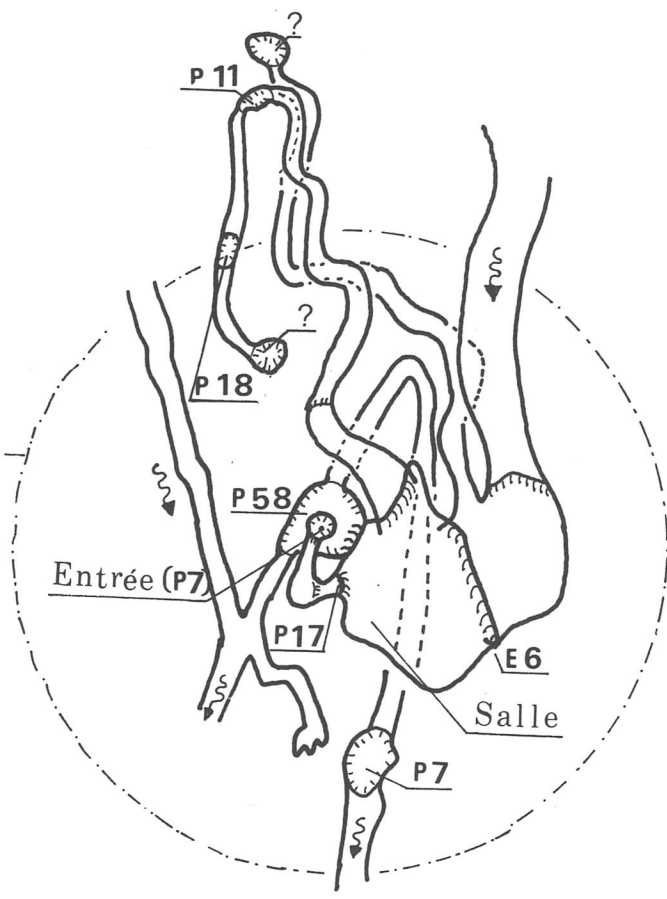
ST AGNAN EN VERCORS

DROME

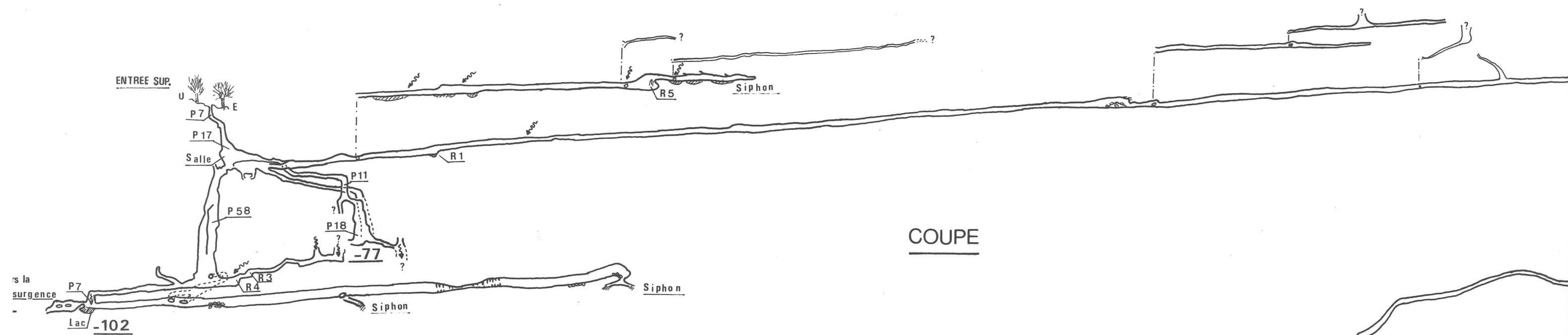
X: 846,05

Y: 287,28

Z: 1,420

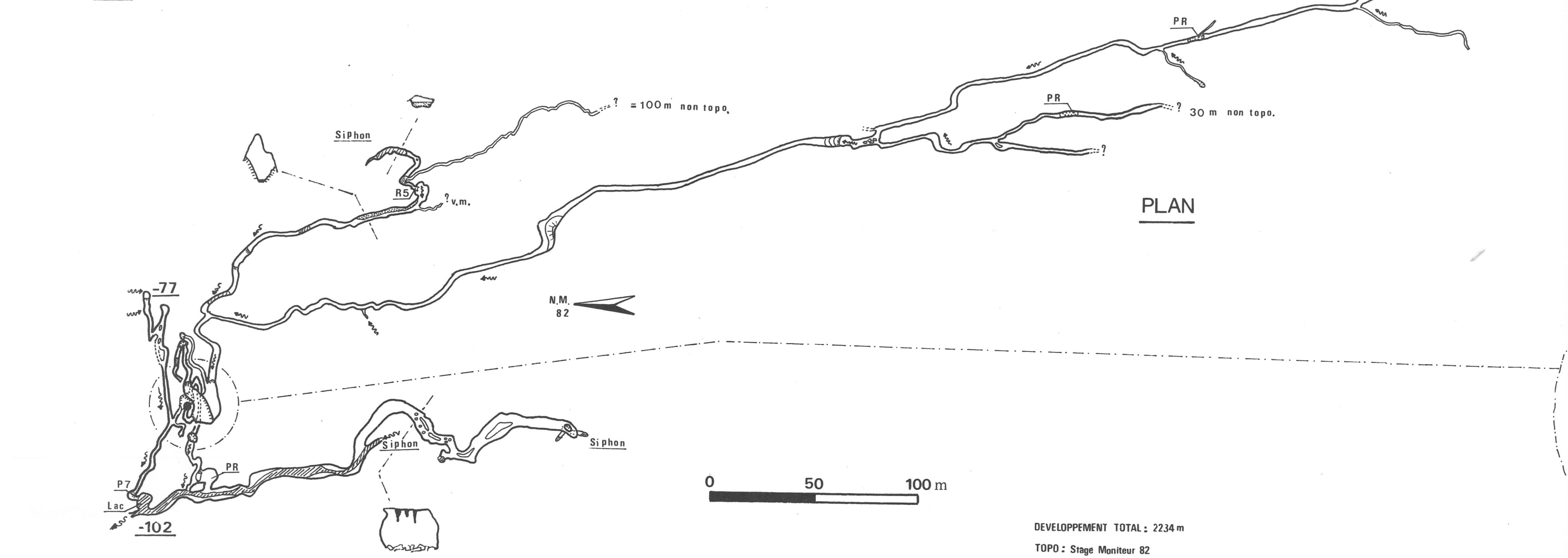


DEVELOPPEMENT TOTAL : 2234 m  
 TOPO : Stage Moniteur 82  
 PRECISION : 3,5




rs la  
surgence

COUPE



PLAN



DEVELOPPEMENT TOTAL : 2234 m  
 TOPO : Stage Moniteur 82  
 PRECISION : 3.5