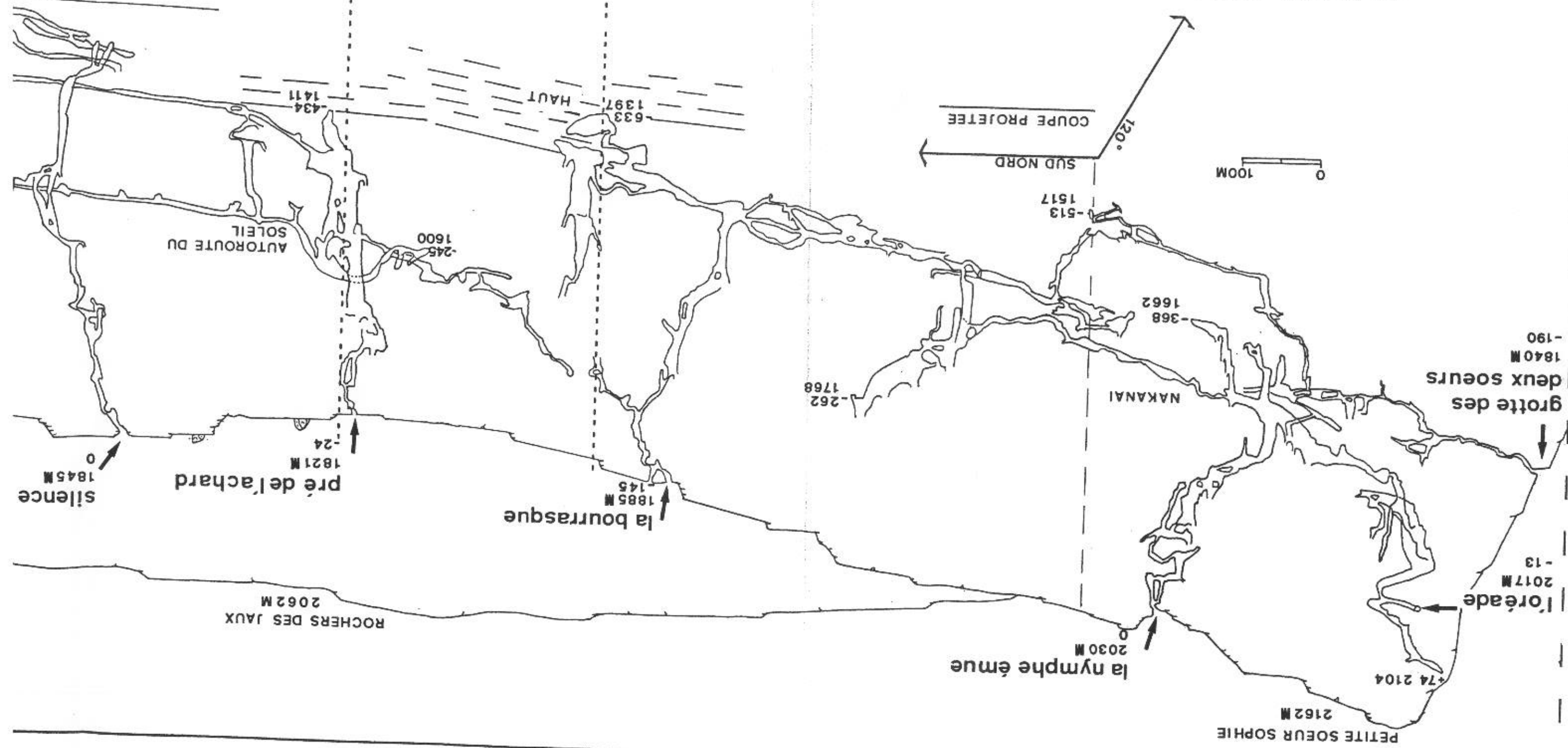
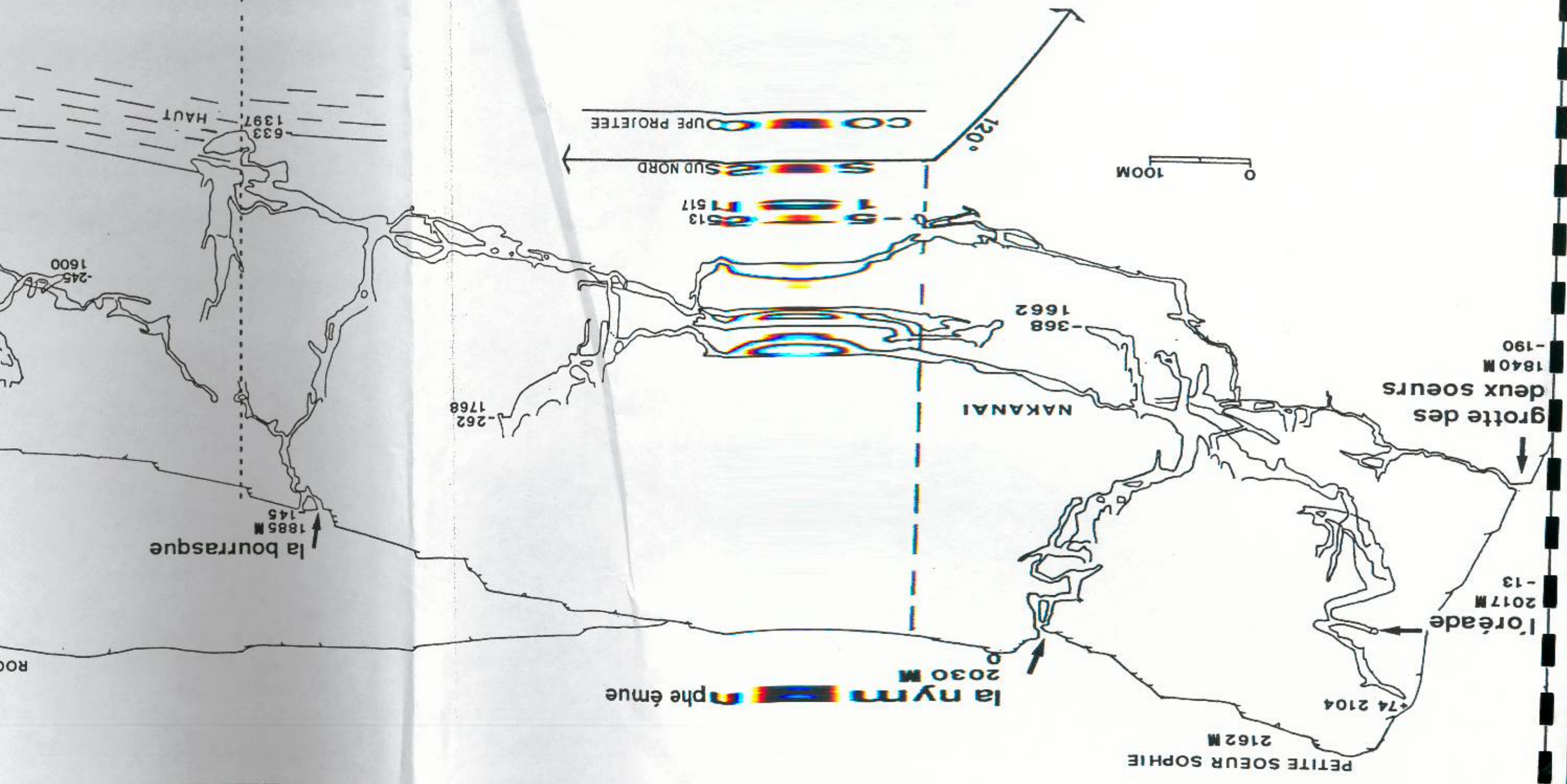


RESEAU SUPERIEUR DU CLOT D'ASPRES

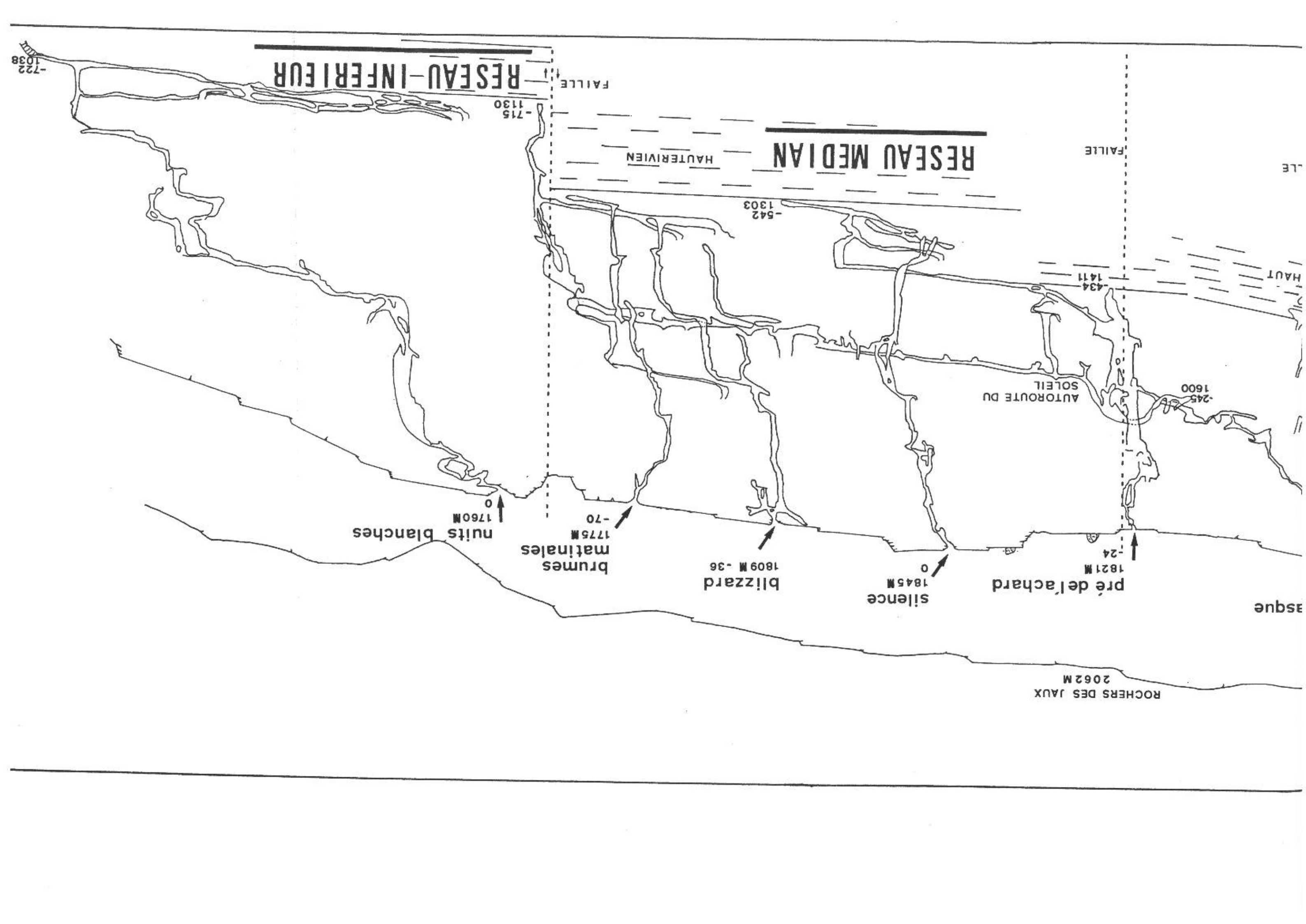
RESEAU N



RESEAU SUPERIEUR DU CLOT D'ASPRES



ROC

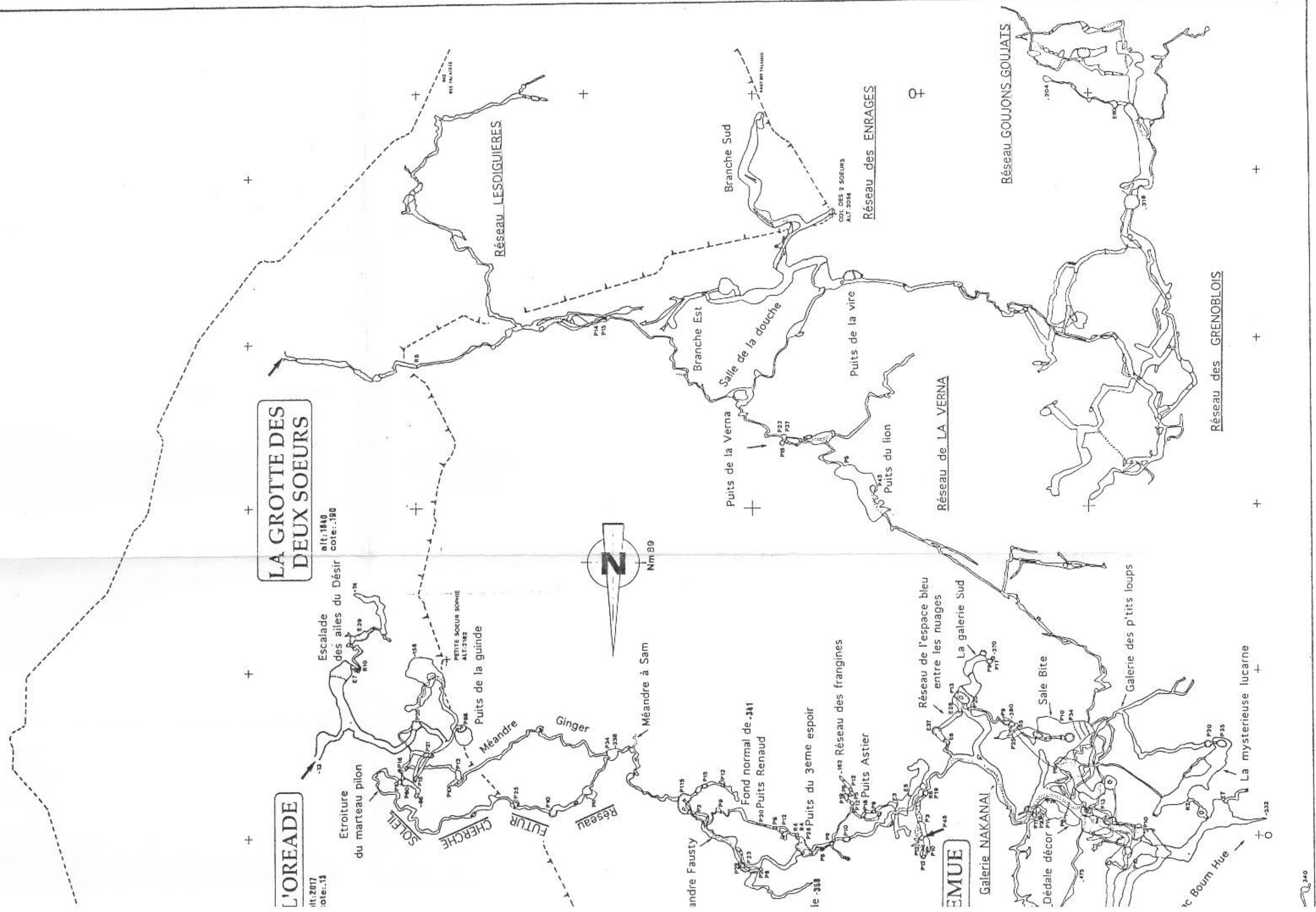


LA GROTTTE DES DEUX SOEURS

alt.:1840
cote.:190

L'OREADE

alt.:2017
cote.:13

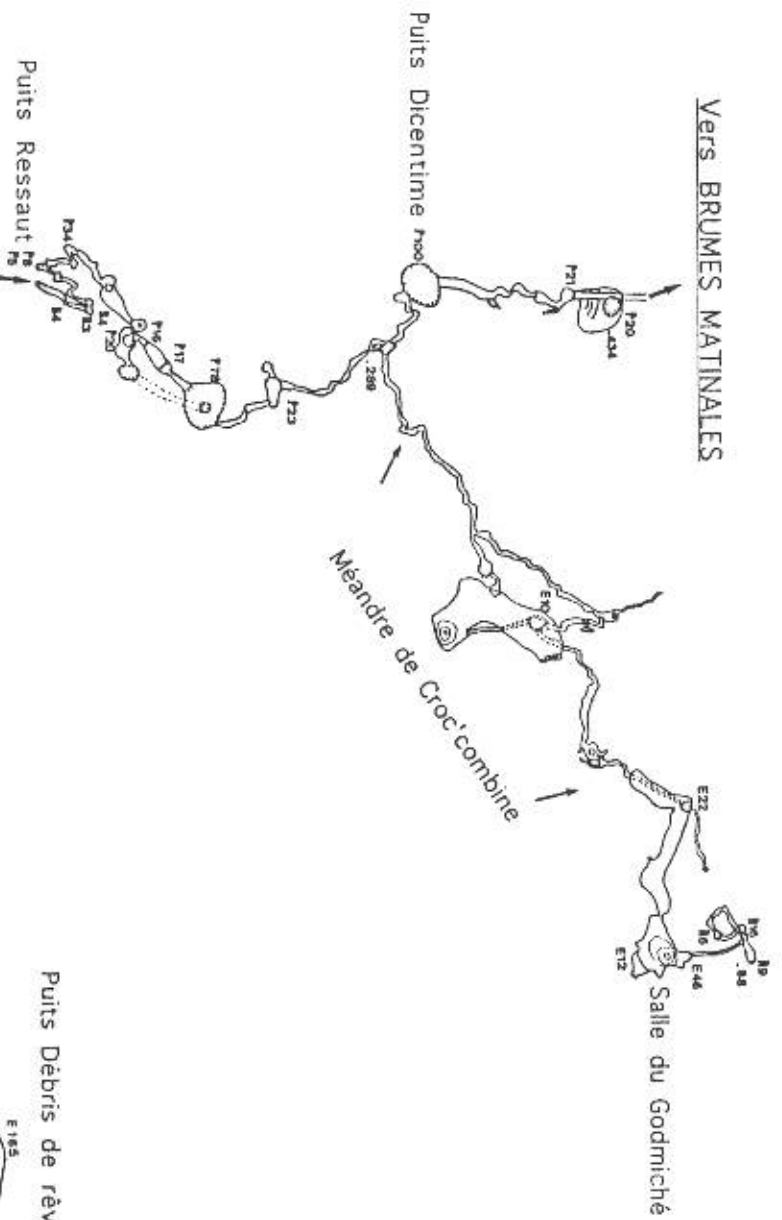


RESEAU SUPER DU CLOT D'ASSE

	X:	Y:
La Nympe Emue	855,342	3305,793
l'Oréade	855,690	3305,782
la Bourrasque	855,340	3306,363
la grotte des Deux Soeurs	855,750	3305,550
le Pré de l'Achard	855,360	3306,700

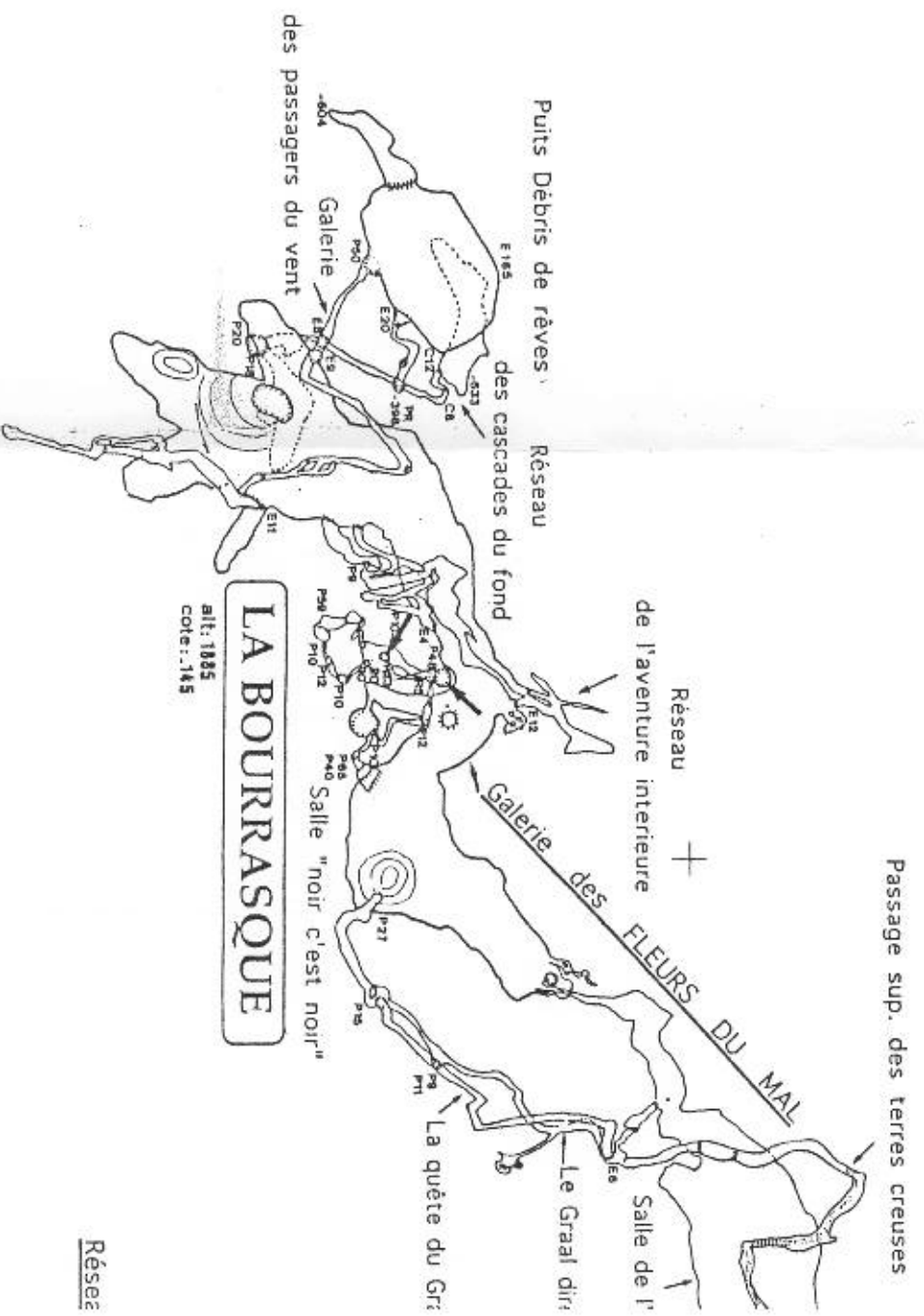
Développement = 17858 m dénivelé : 707 m (-633 • 74)

topo : Individuels de la Petite République Libre du Vercors



PRE DE l'ACHARD

alt.: 1821m
cote.: 24



LA BOURRASQUE

alt.: 1885
cote.: 145

Réseau

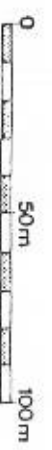
+

+

+

+

+

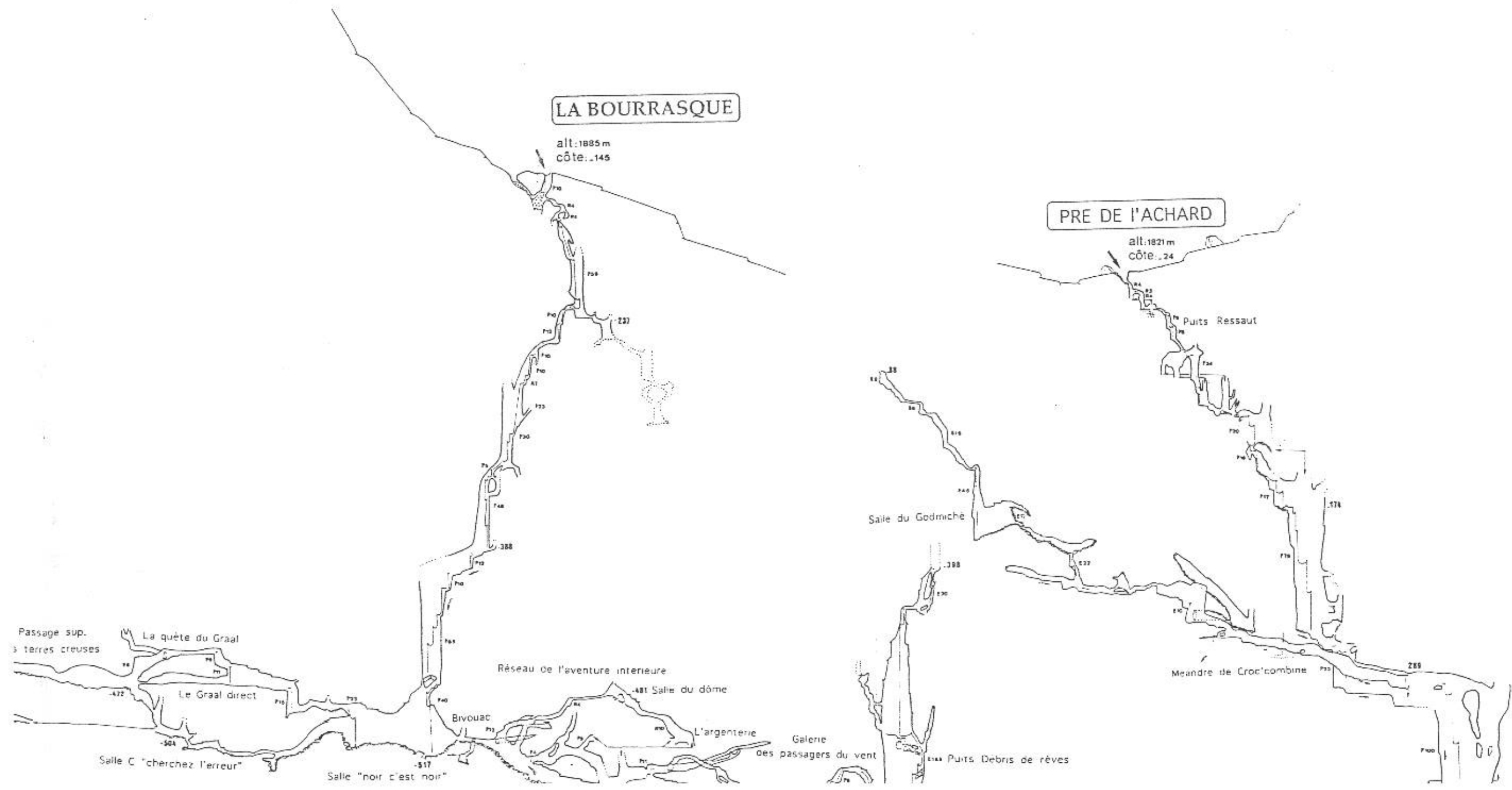


LA BOURRASQUE

alt. 1885 m
côte. 145

PRE DE L'ACHARD

alt. 1821 m
côte. 24



LA NYMPHE EMUE

alt: 2030 m
côte: 0

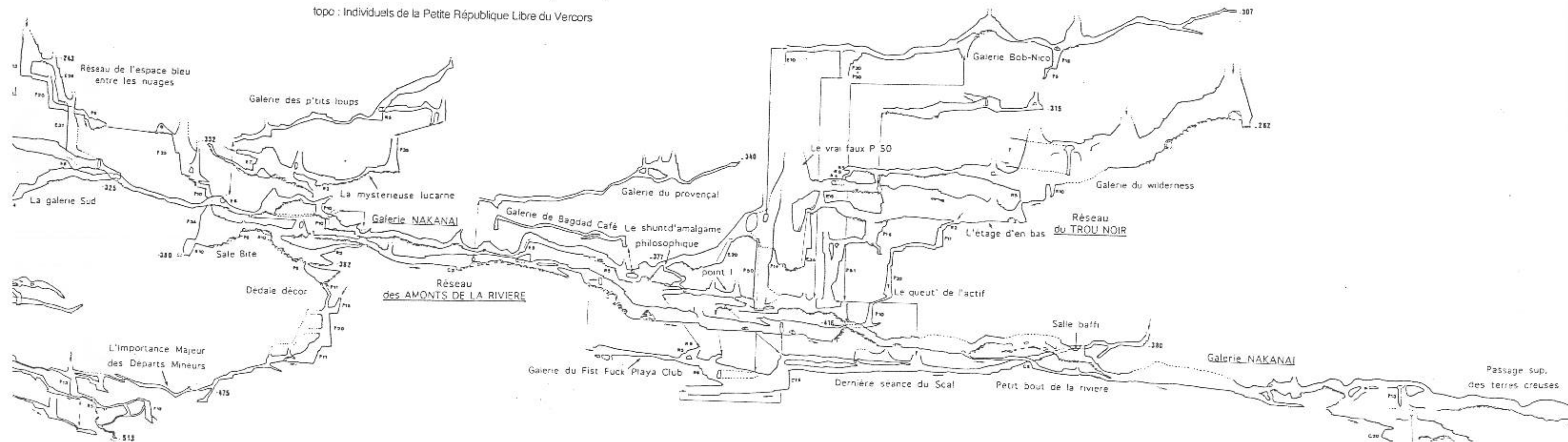


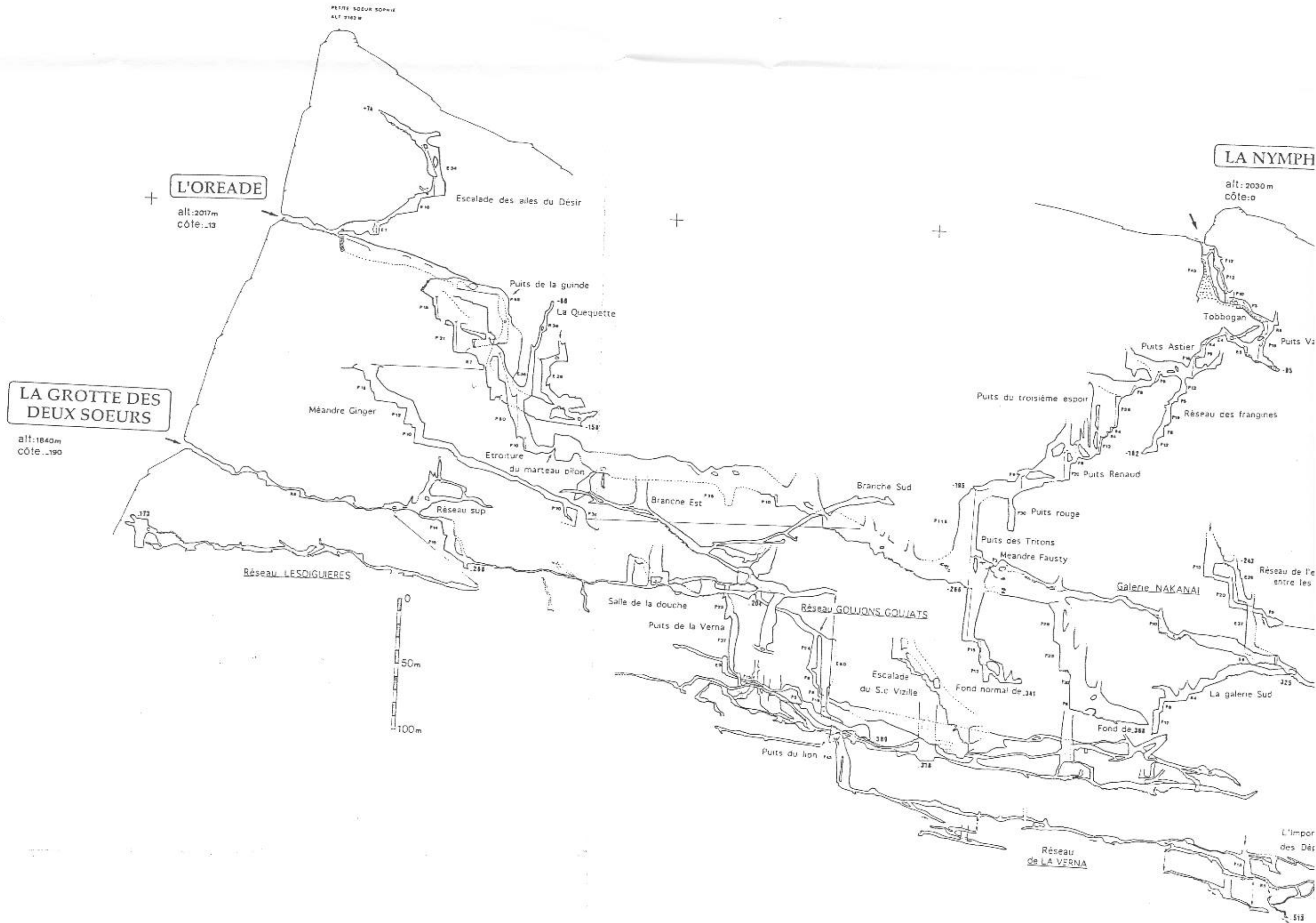
RESEAU SUPERIEUR DU CLOT D'ASPRES

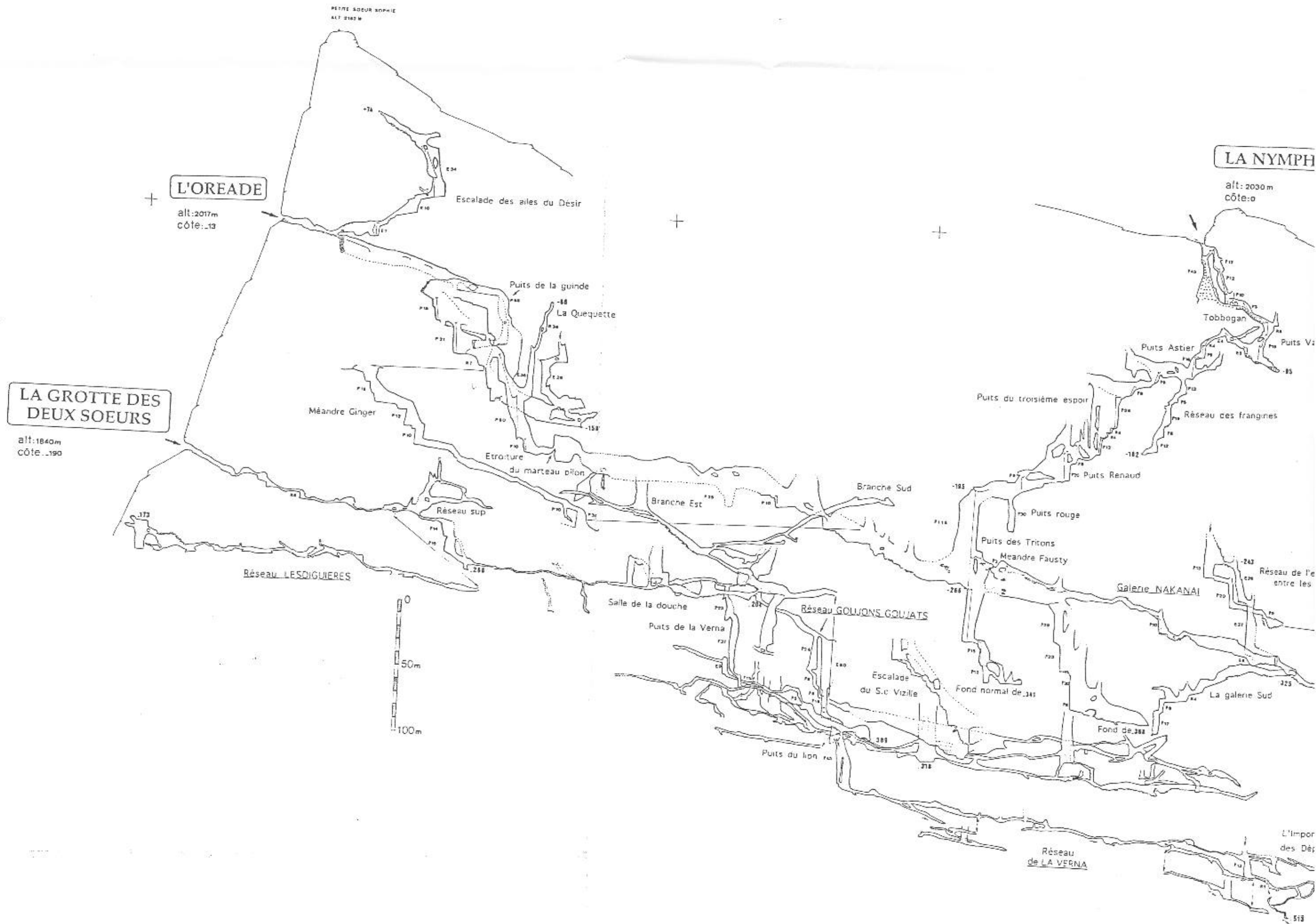
	X:	Y:	Z:	Commune
La Nymphé Emue	855,342	3305,793	2030 m	Villard de Lans
l'Oréade	855,690	3305,782	2017 m	Villard de Lans
la Bourrasque	855,340	3305,363	1885 m	Villard de Lans
la grotte des Deux Soeurs	855,750	3305,550	1840 m	le Gua
le Pré de l'Achard	855,360	3306,700	1821 m	Villard de Lans

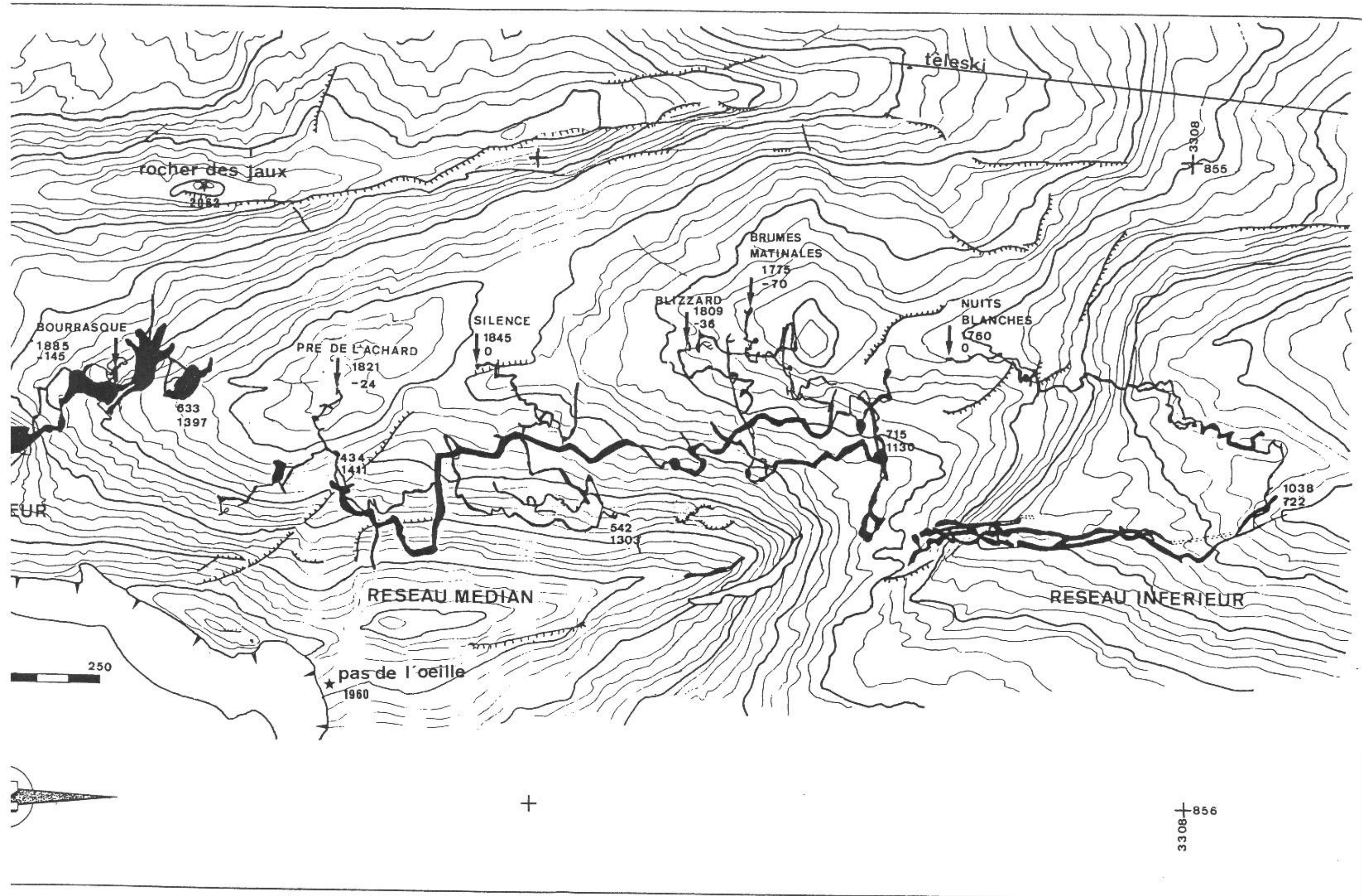
Développement = 17858 m dénivelé : 707 m (-633 -74)

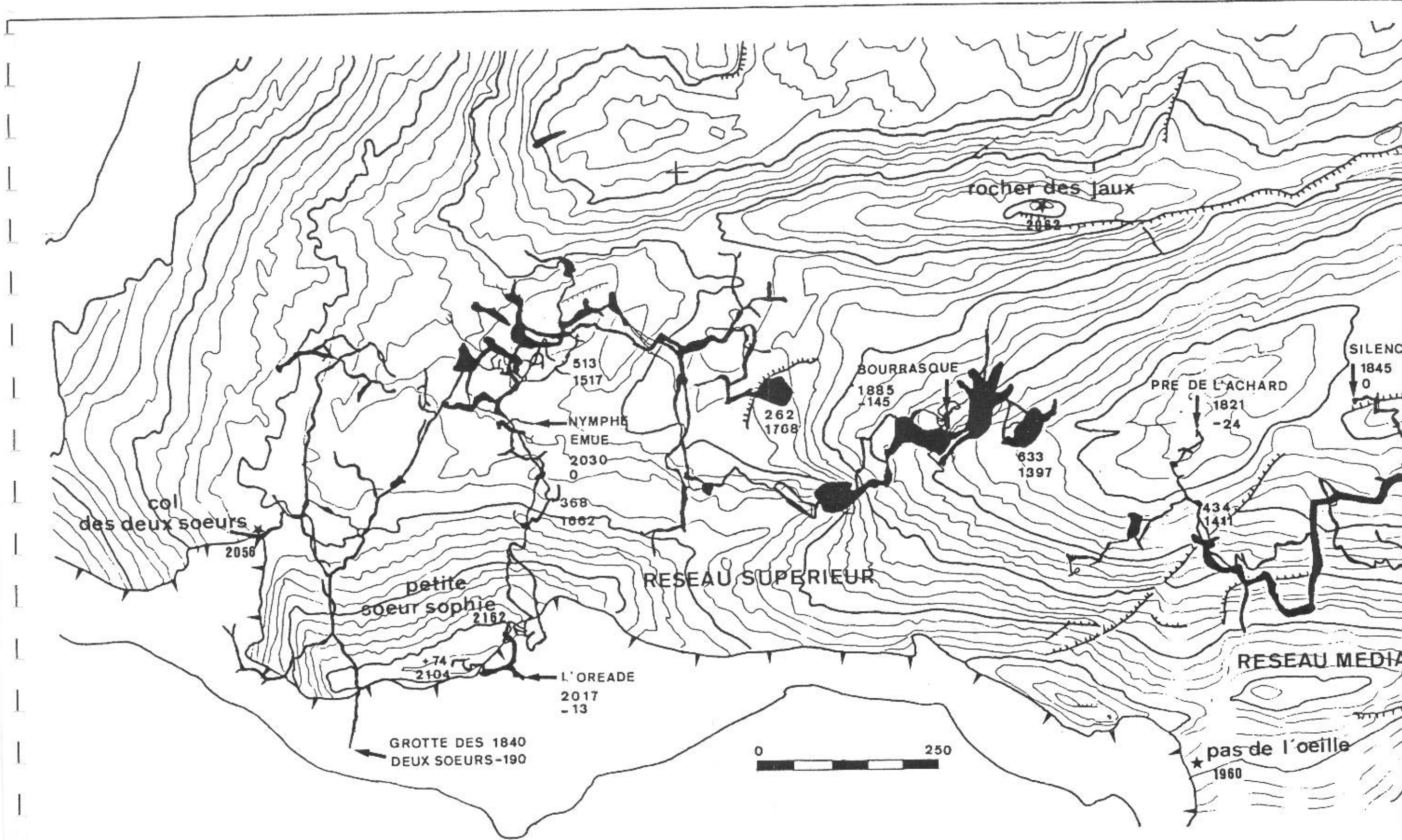
topo : Individuels de la Petite République Libre du Vercors











RESEAUX du clot d'aspres

