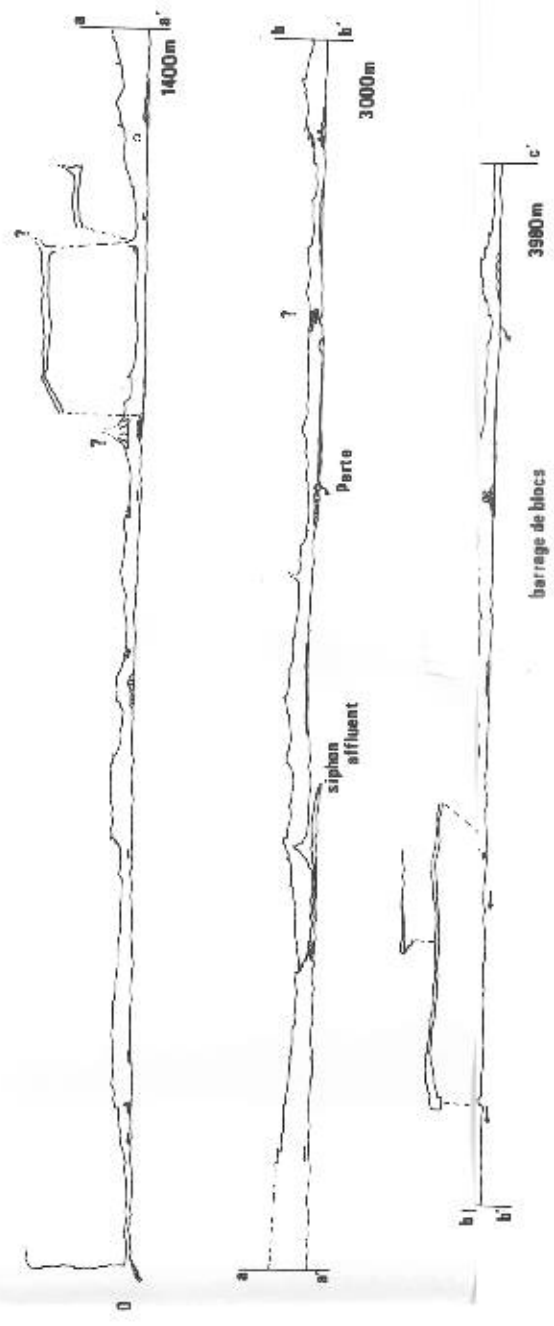
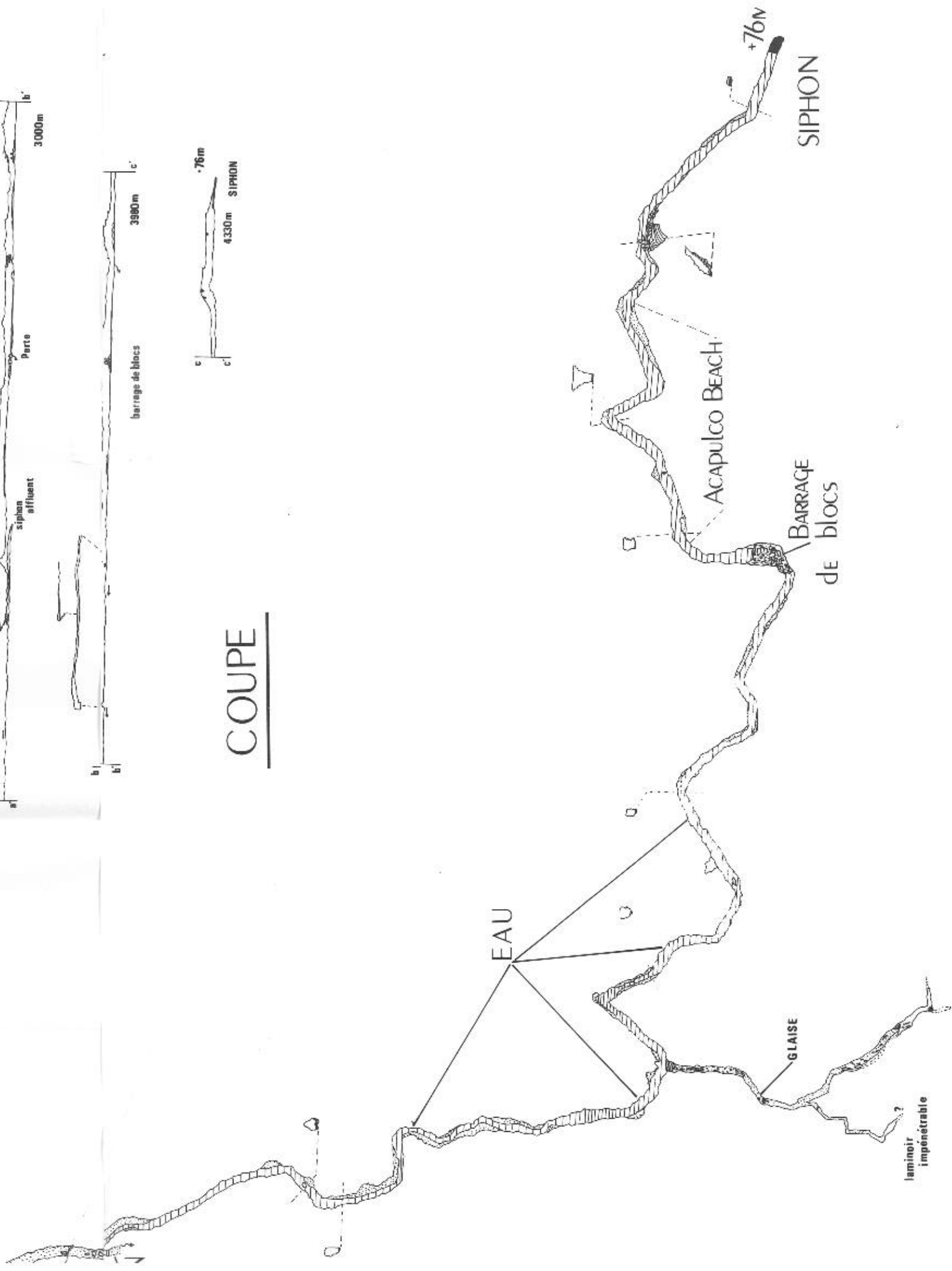
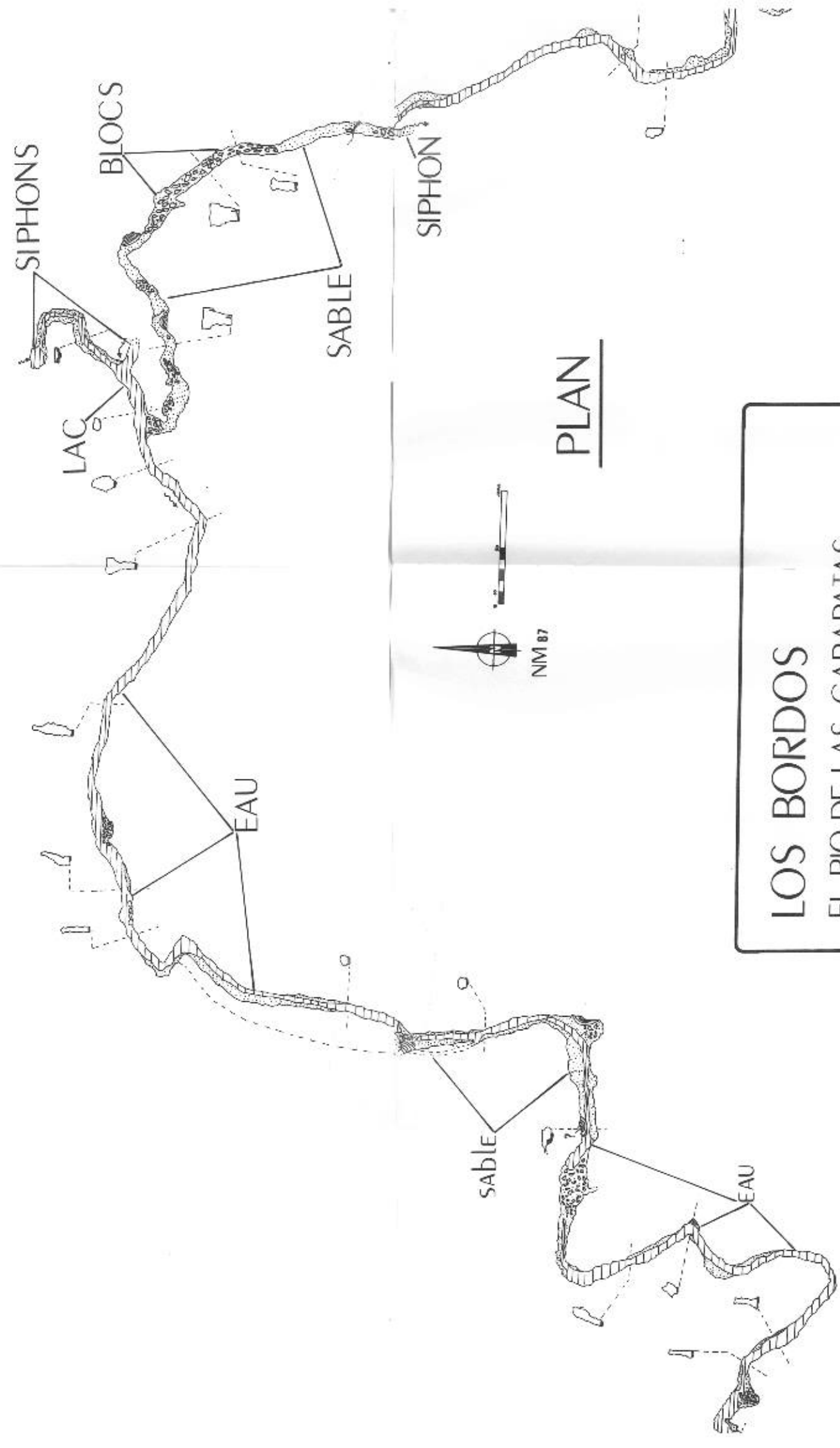


SCS



# COUPE





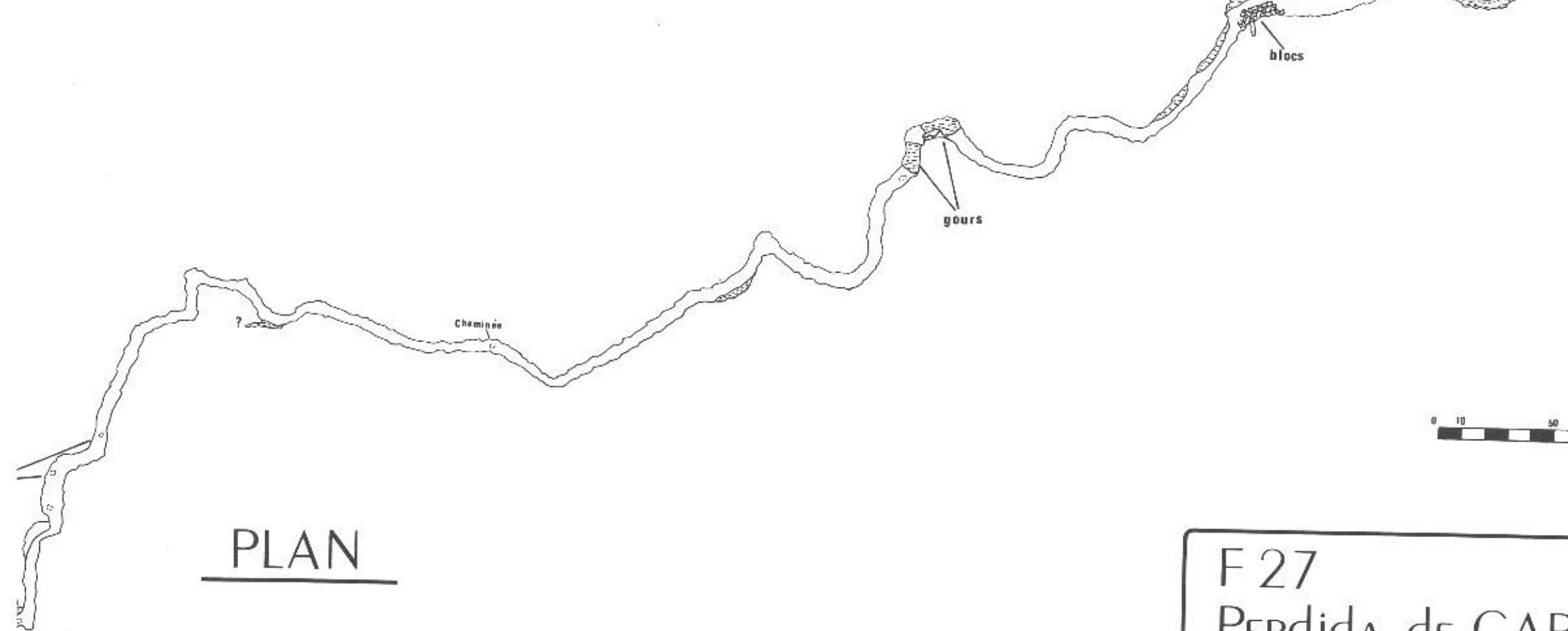
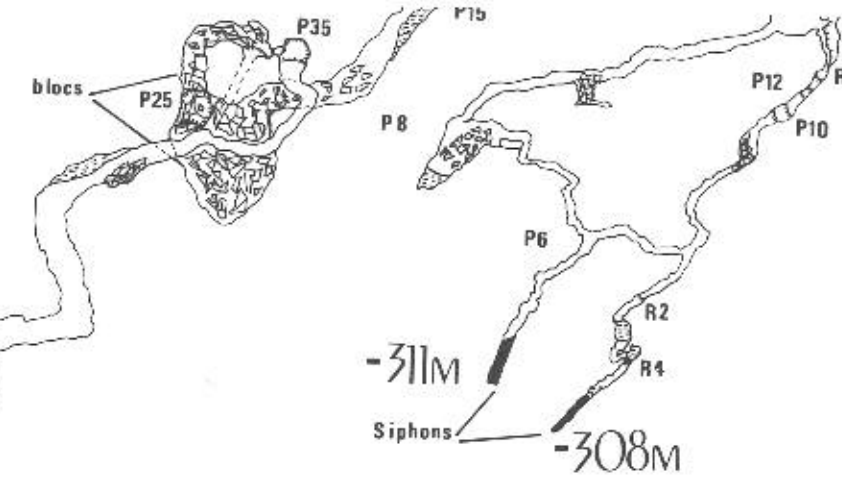
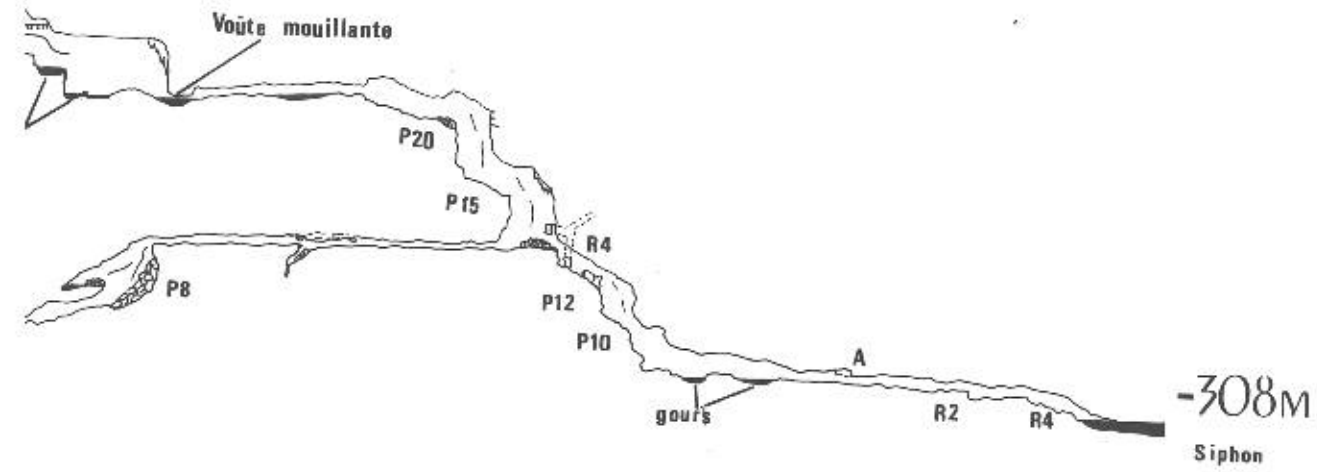
PLAN

**LOS BORDOS**  
 EL RIO DE LAS CARAPATAS  
 CARTE OCOZOCAUTLA EI5C58  
 X 43,90 - Y 60,55 - Z 620 M -  
 DEV.: 5211M - DENIV.: +76M -  
 Expédition "CHIAPAS 87"



MEXIQUE

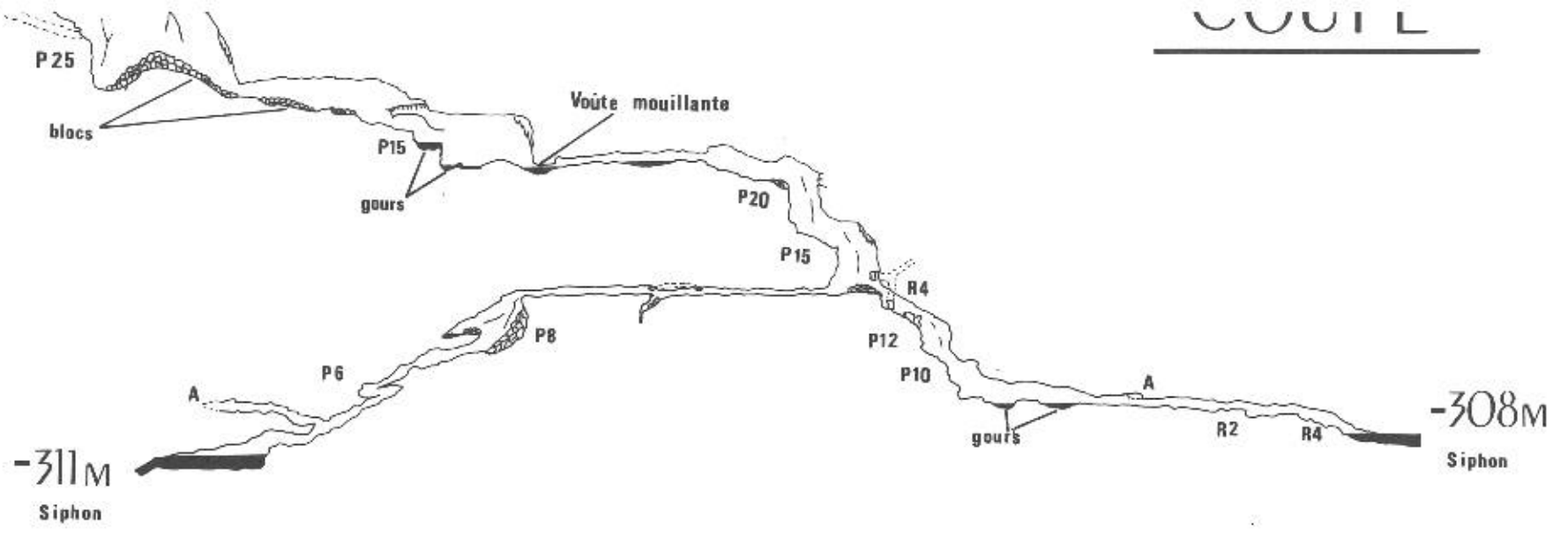
COUPE



PLAN

F 27  
PERDIDA de GABRIEL ESQUINCA  
MUNICIPIO de SAN FERNANDO  
CARTE de CHICOASEN E15C59 MEXIQUE  
X 81,43 Y 73,50 Z 1190  
DEV. : 2698 m - DÉNIV. : 326 m (-311m, -15m)  
Expédition "CHIAPAS 87"

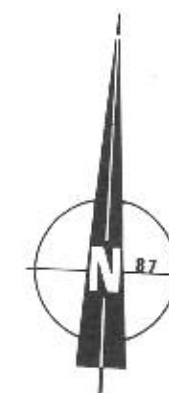

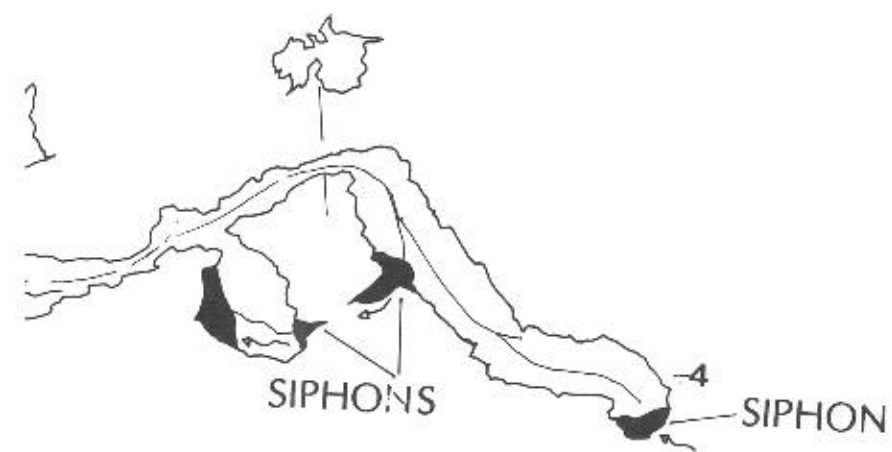
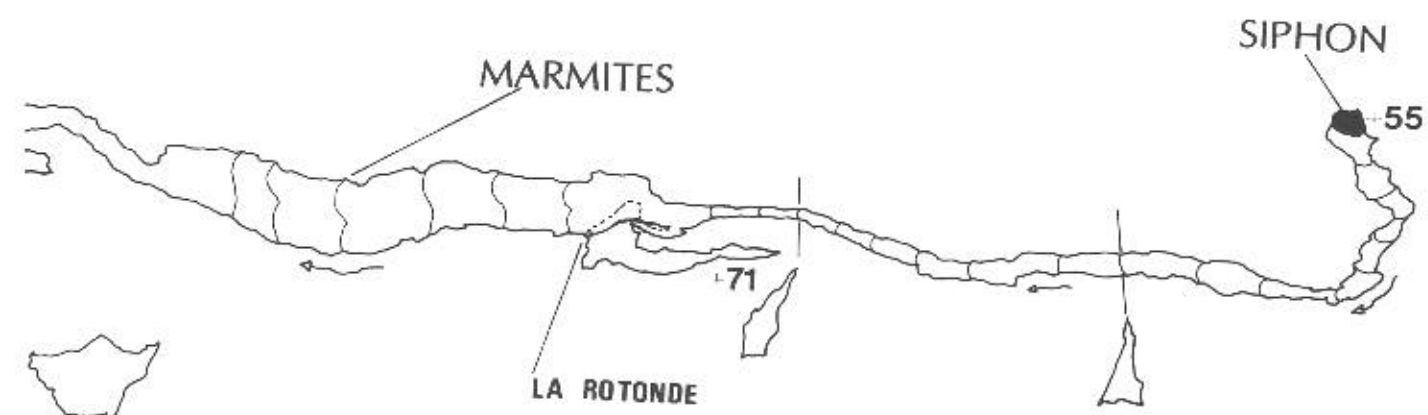
COTE



PLAN



F  
F  
M  
C  
X  
D  
E



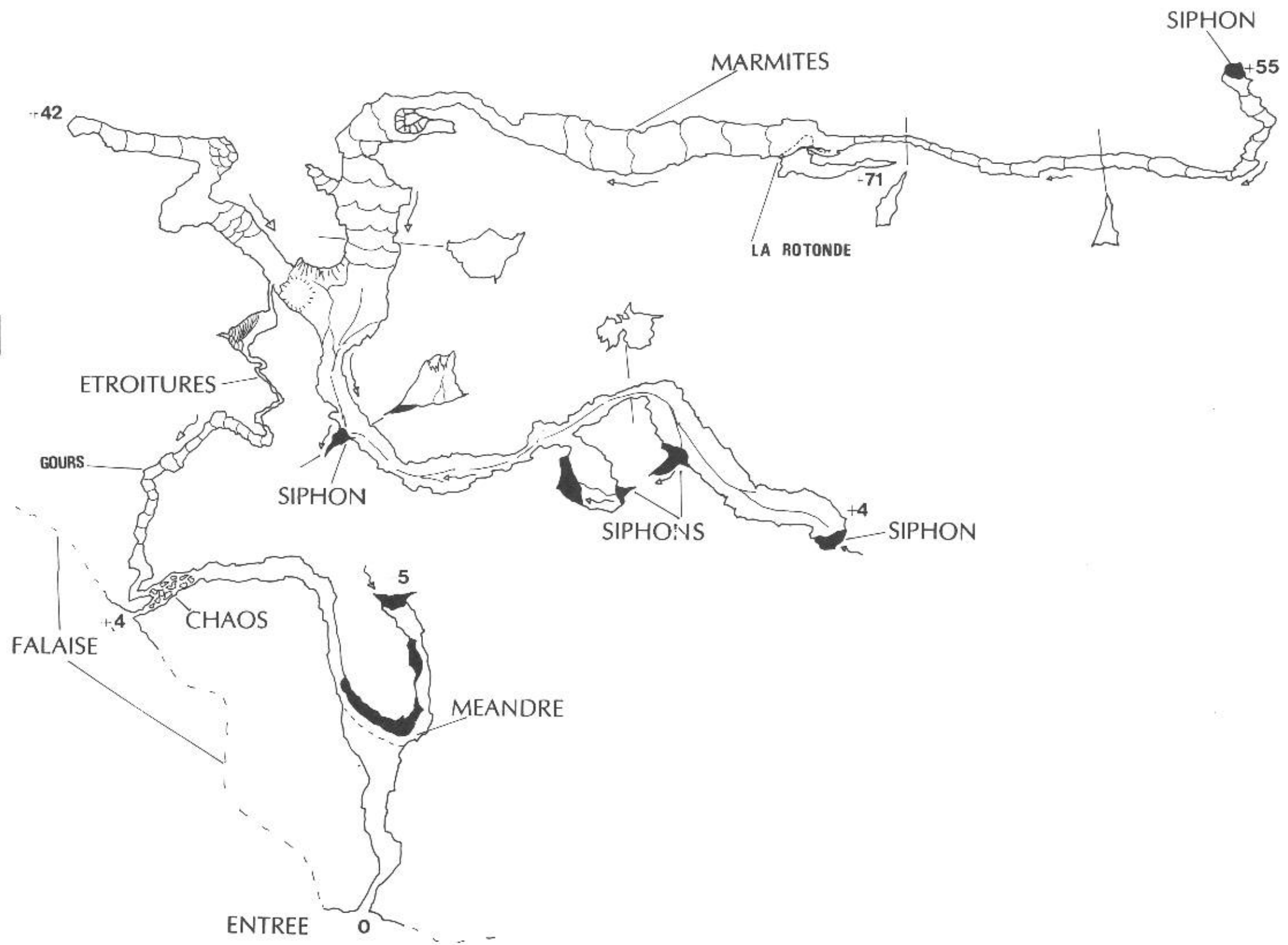
F24

CUEVA DE SANTA CRUZ  
 COLONIA CUAUHTEMOC  
 MUNICIPIO SAN FERNANDO

X 79, 5 Y 70,16 Z 950 M

EXPEDITION CHIAPAS 87

# PLAN



# COUPE



## de la bulle

Isère

Site: Equipe 26

Cairn point côté alt. 2004 m

Entrée alt. 1950 m

L' TOUCH PIPIX P20

P4+P 20

MEANDRE A FACIES BARRAMINIEN

-75

L'OASIS

P22

GALERIE DES SCIENTIFICOLOGUES

135

P16 Puits Kébec

MEANDRE YAPADPET

P8

Etroiture

R4

P15

Puits du lac P 22

MEANDRE PSYCHO

E15

P11

R5 Toboggan

R4

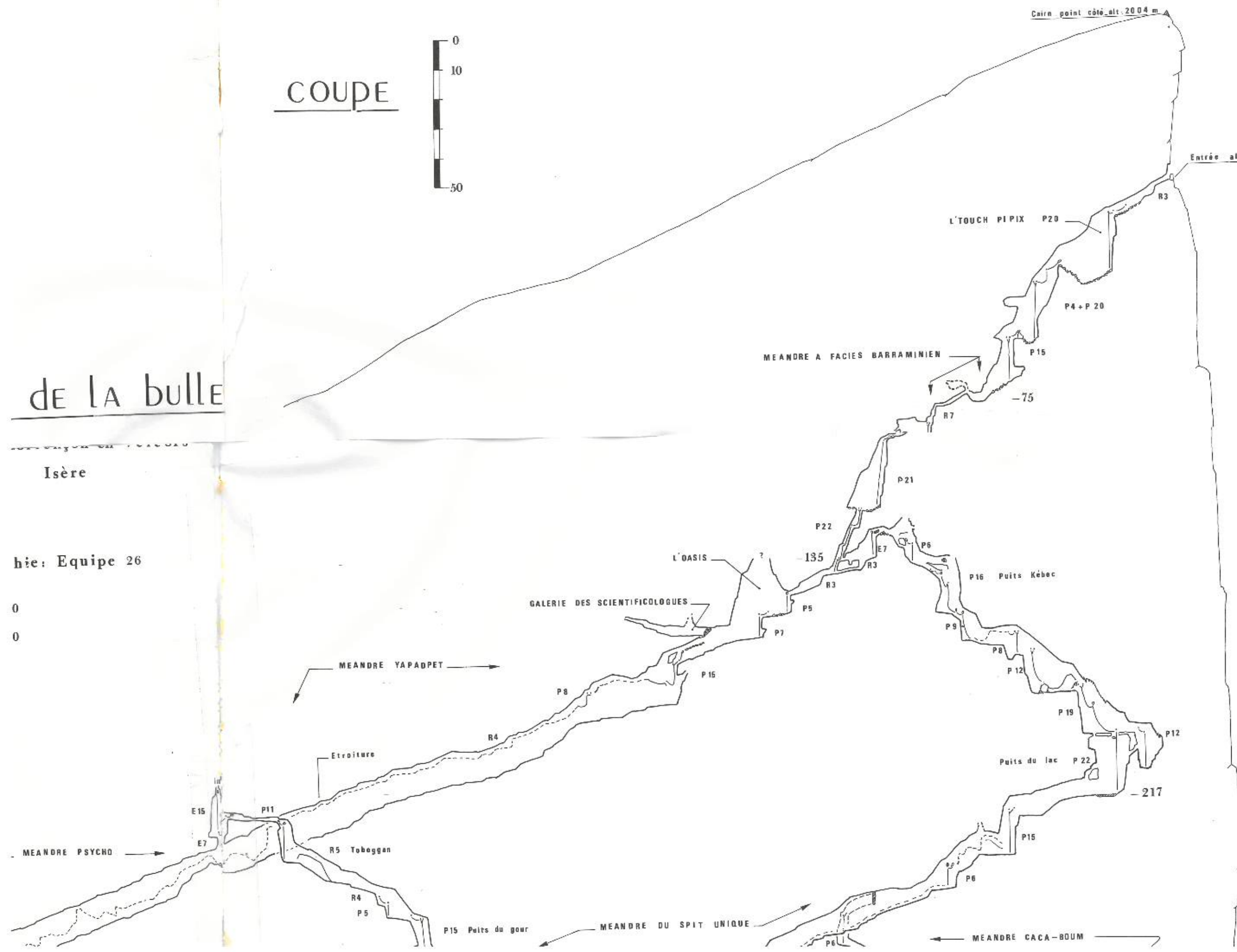
P5

P15 Puits du gour

MEANDRE DU SPIT UNIQUE

MEANDRE CACA-BOUM

-217

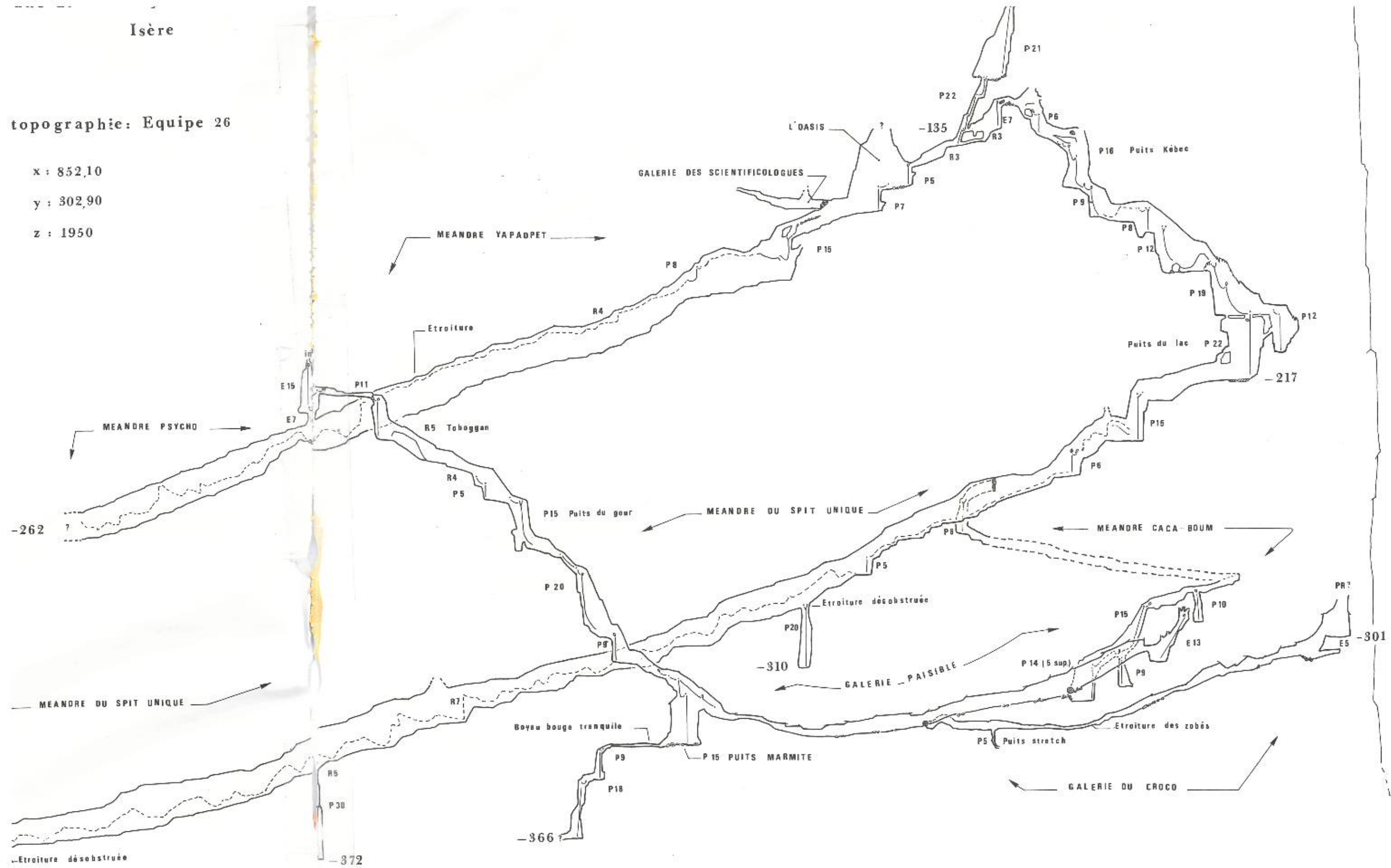


topographie: Equipe 26

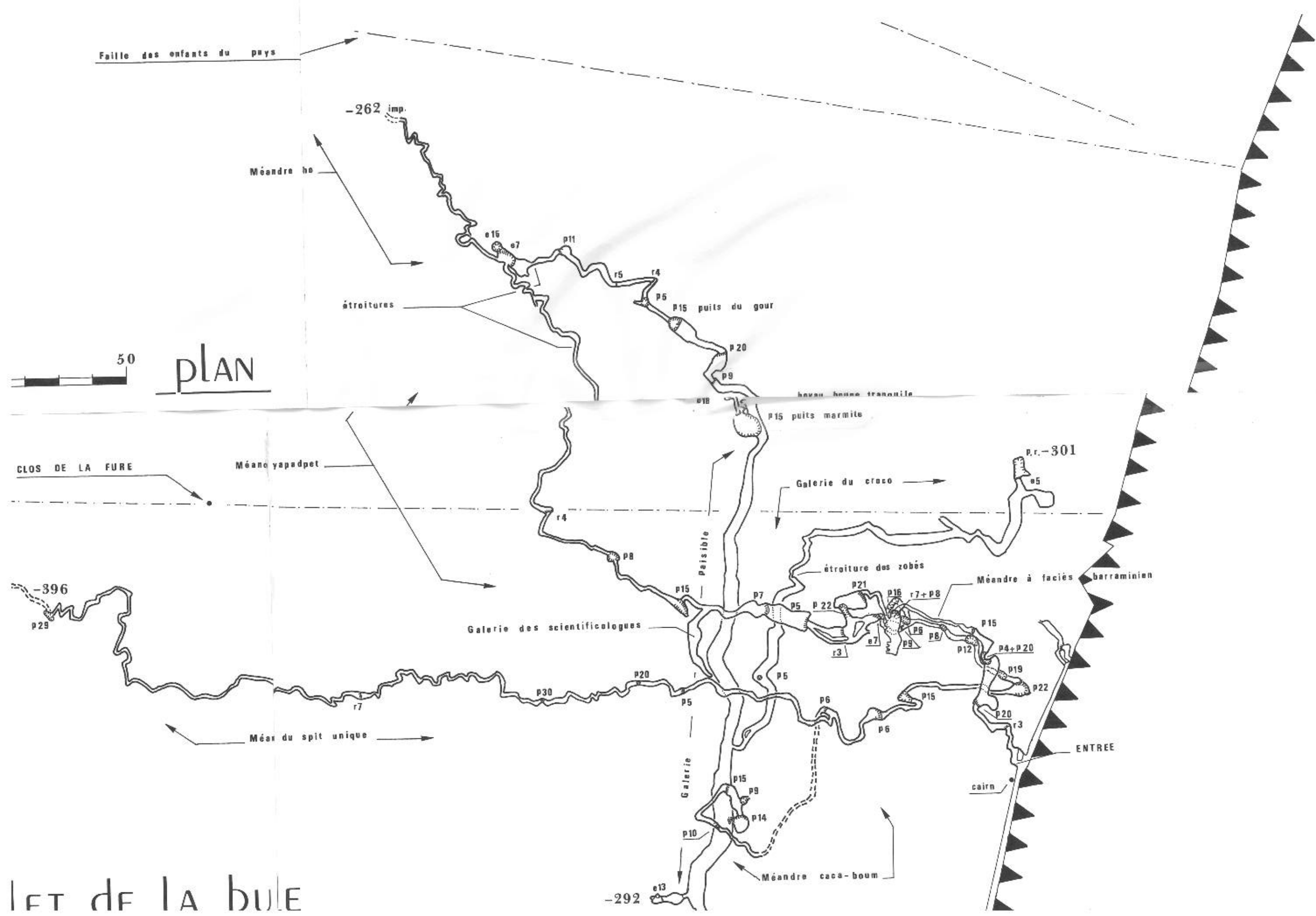
x : 852,10

y : 302,90

z : 1950



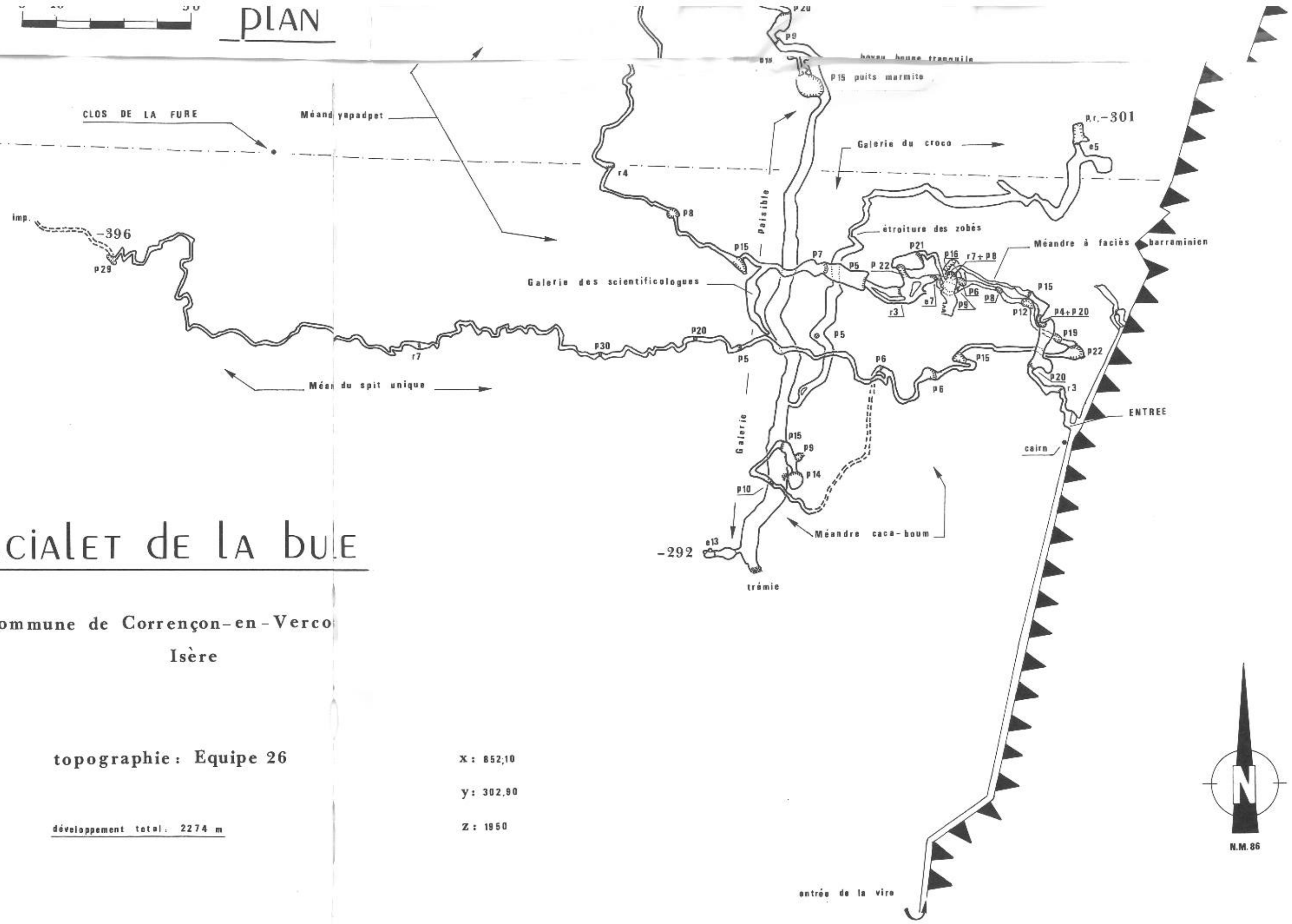




LET DE LA BULE



# PLAN



## SCIALET DE LA BUË

commune de Corrençon-en-Verco  
Isère

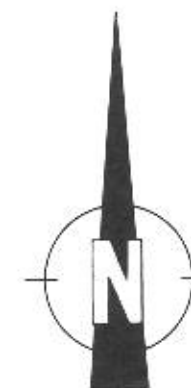
topographie: Equipe 26

développement total: 2274 m

x: 852,10

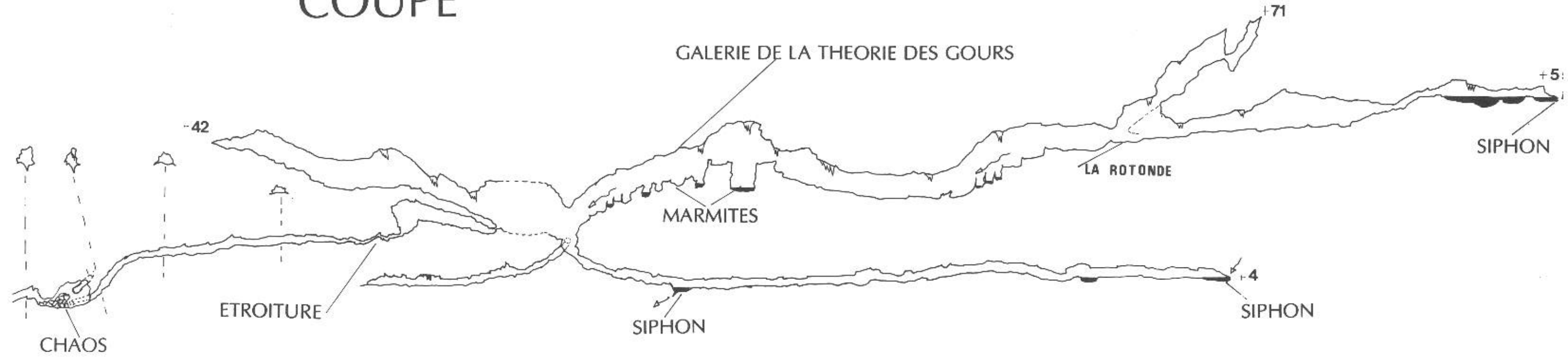
y: 302,90

z: 1950



N.M. 86

# COUPE



# COUPE

