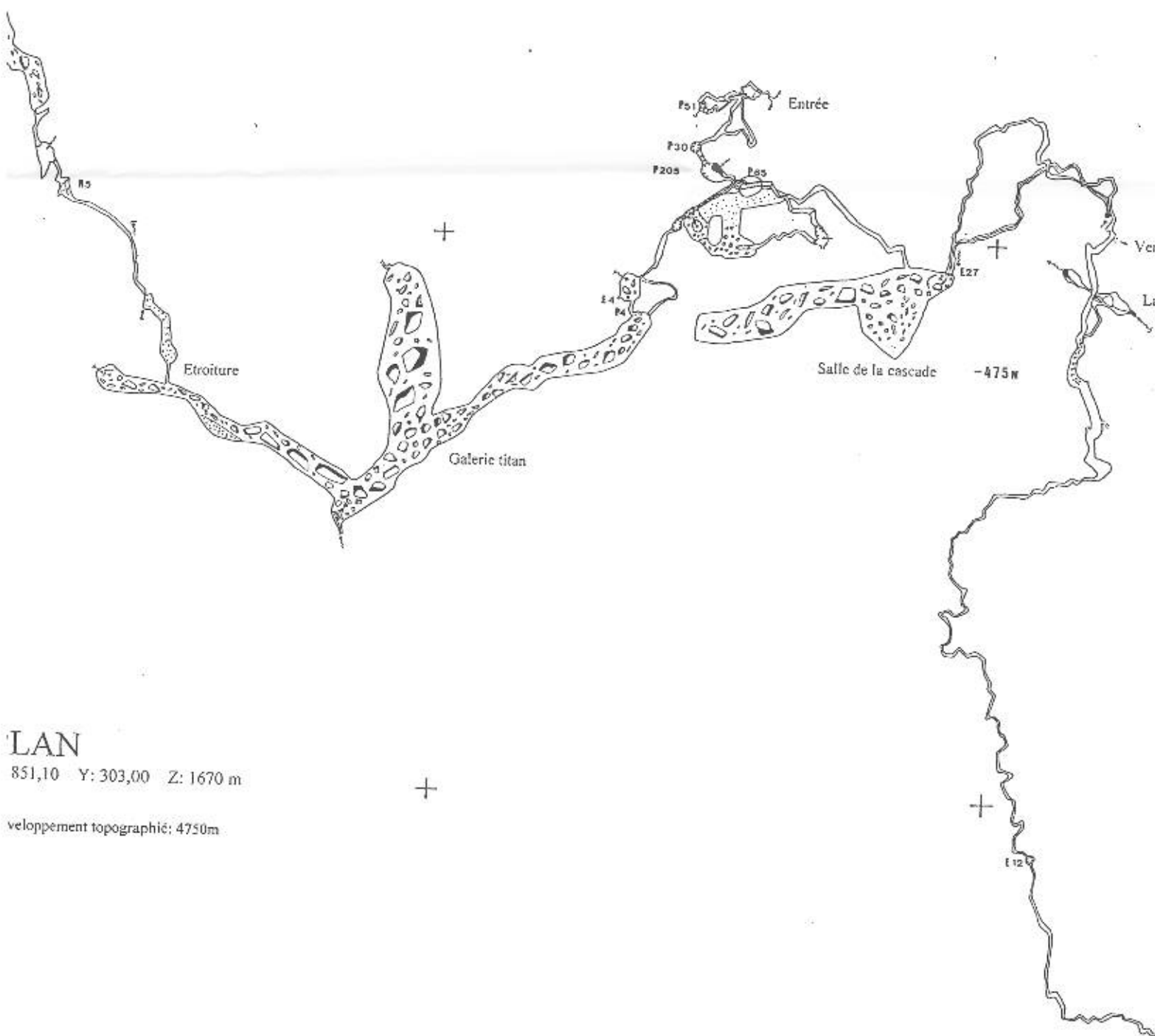


LAN
 851,10 Y: 303,00 Z: 1670 m
 Développement topographié: 4750m

rière méconnue

ue du diable





LAN
 851,10 Y: 303,00 Z: 1670 m

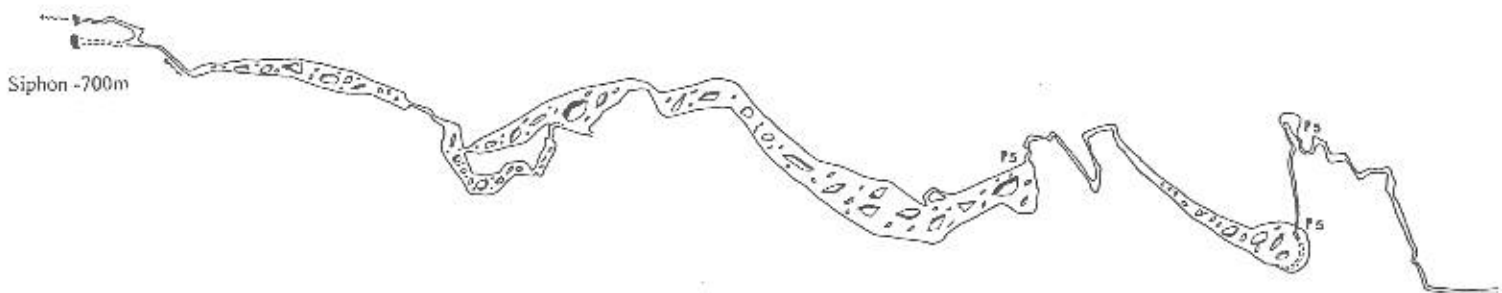
veloppement topographié: 4750m

vière méconnue

cue du diable



Siphon -700m



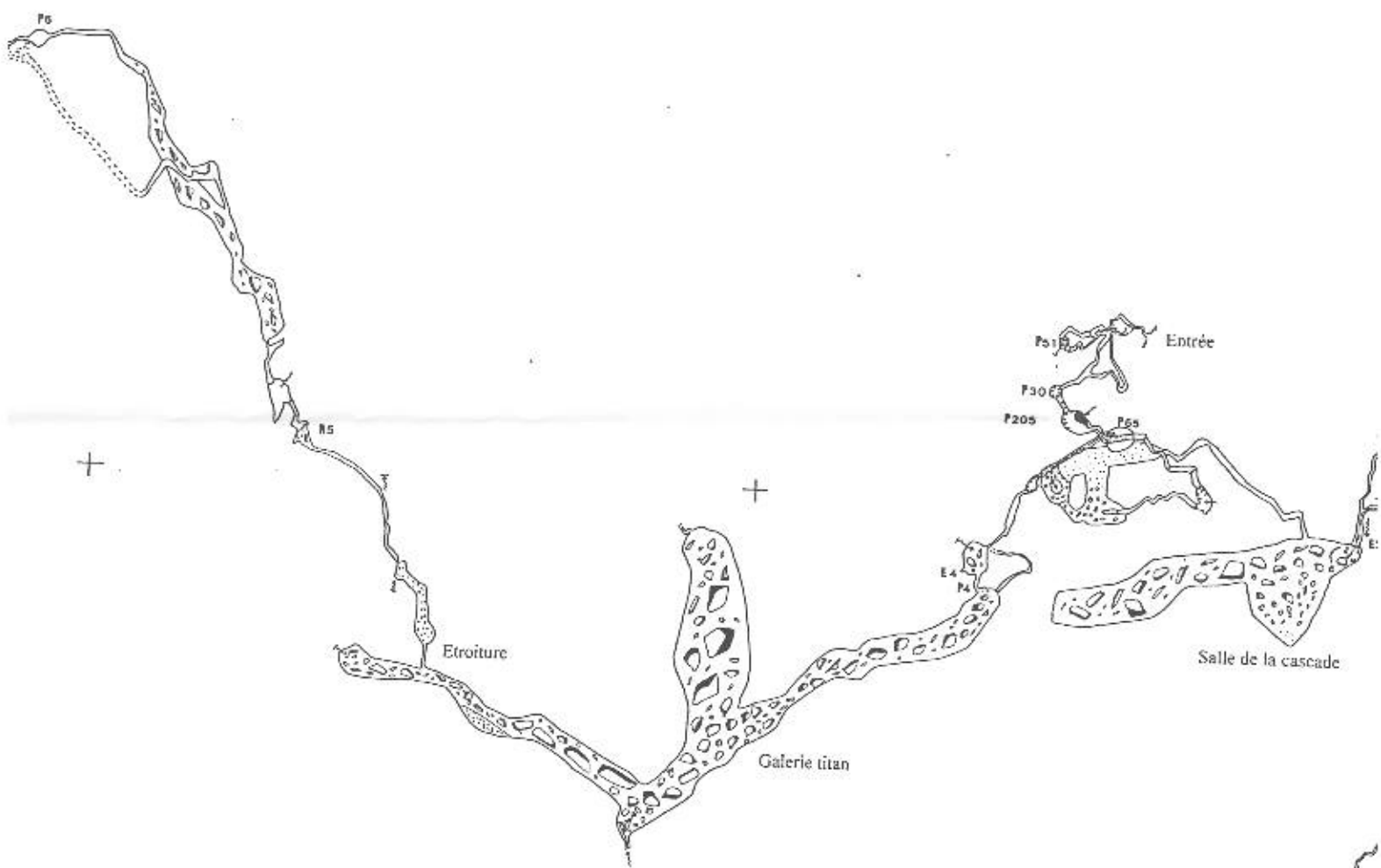
+

+

ANTRE DES DAMNES

D'après les topographies: - du S.C. Fontanil
(puits et aval).
- du G.S.M. (Réseau
l'arche d'approche
- des individuels Dré
et Ardèchois (amor

Synthèse: Nicolas RENOUS.



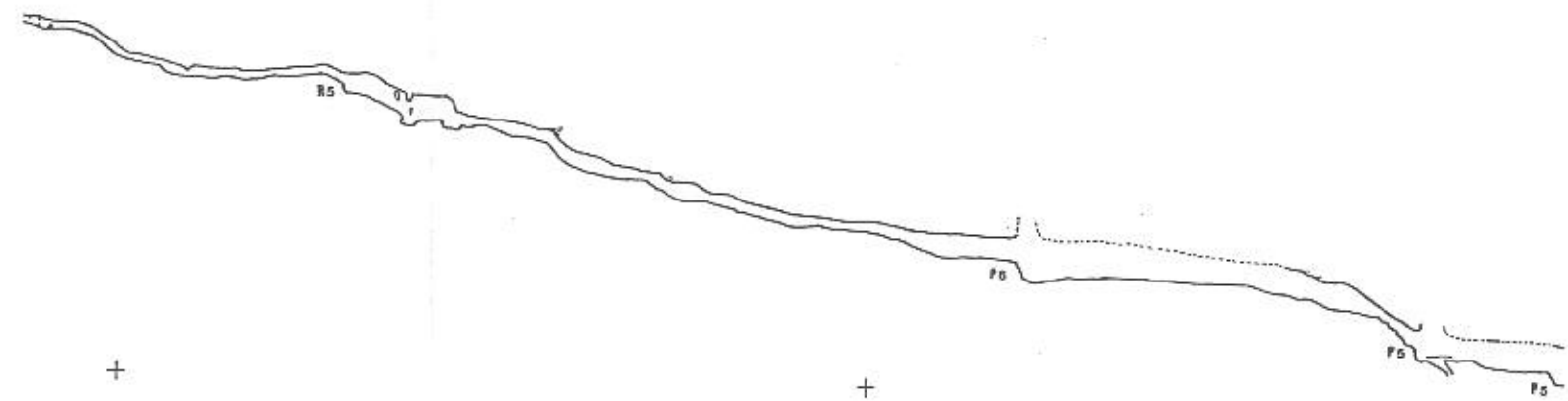
PLAN

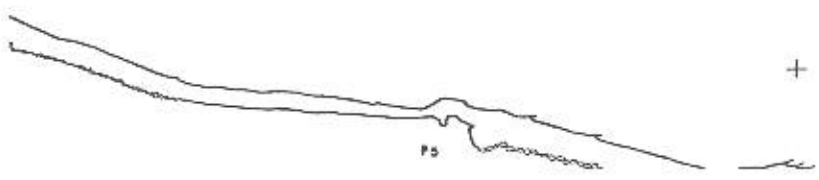
X: 851,10 Y: 303,00 Z: 1670 m

Développement topographié: 4750m

3-
ois
).



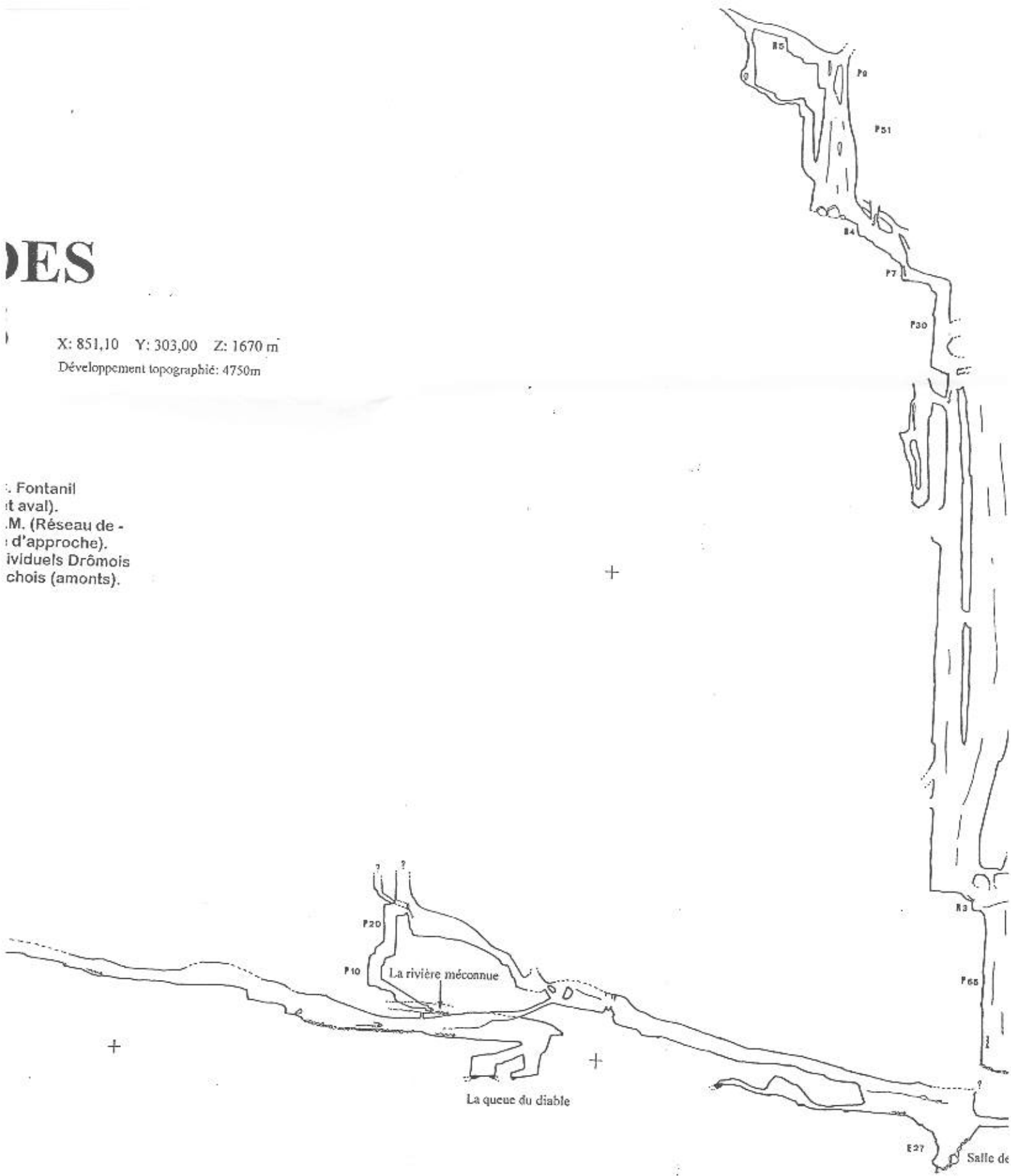




DES

X: 851,10 Y: 303,00 Z: 1670 m
Développement topographié: 4750m

Fontanil
(à l'aval).
M. (Réseau de -
d'approche).
individuels Drômois
chois (amonts).



F205



200 m

Réseau de l'arche d'approche

Puits du colloque

cascade - 475 m

F20

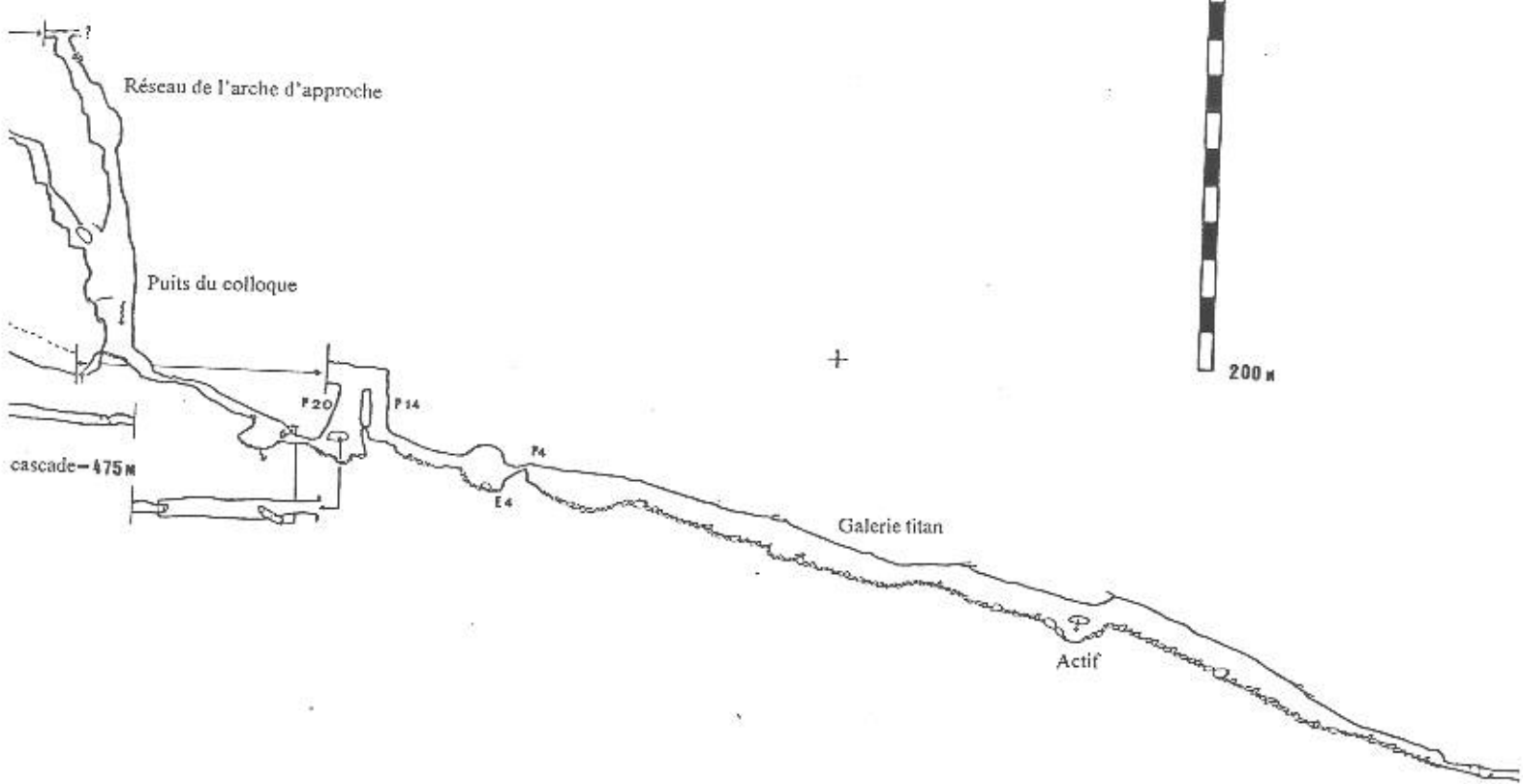
F14

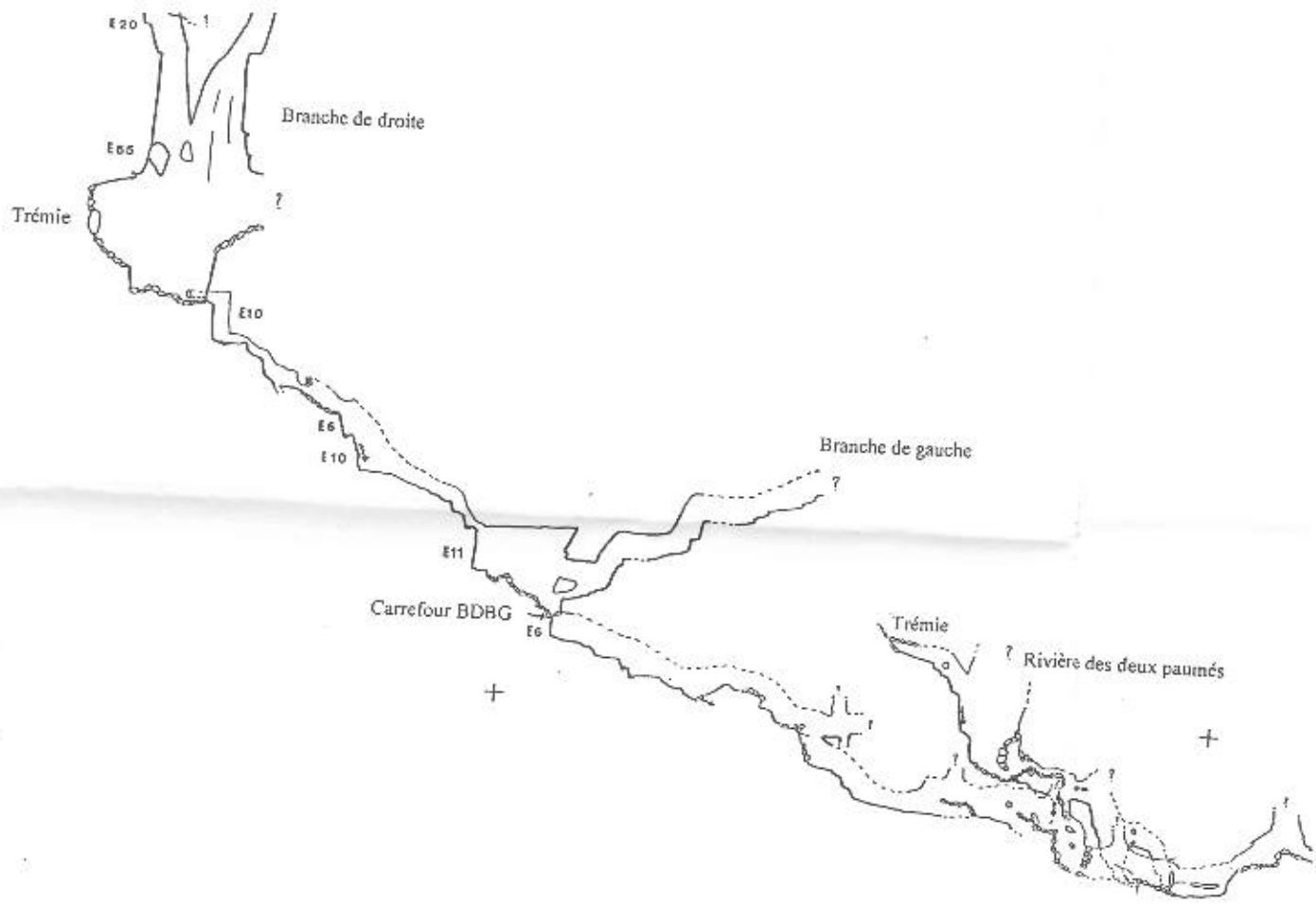
F4

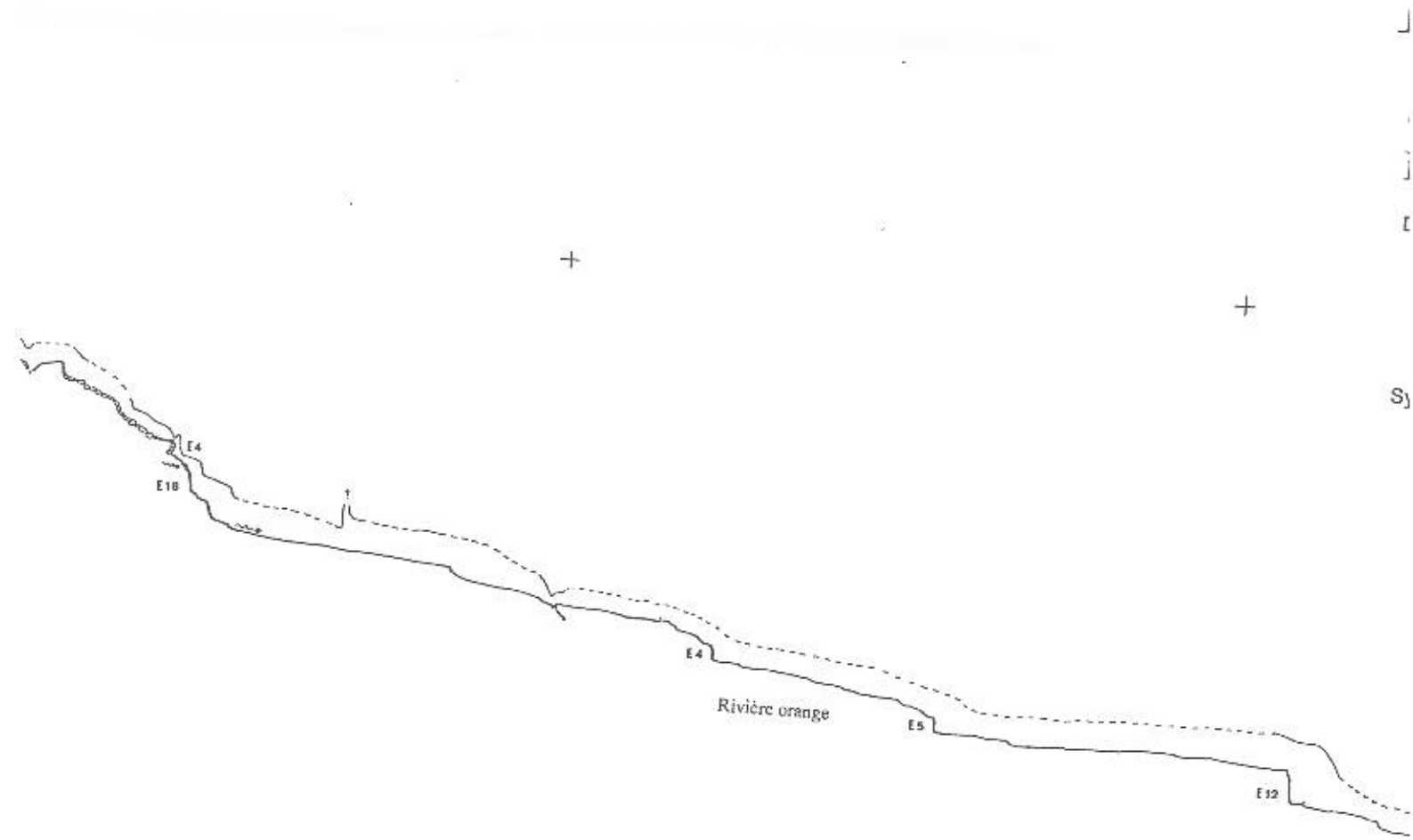
E4

Galerie titan

Actif

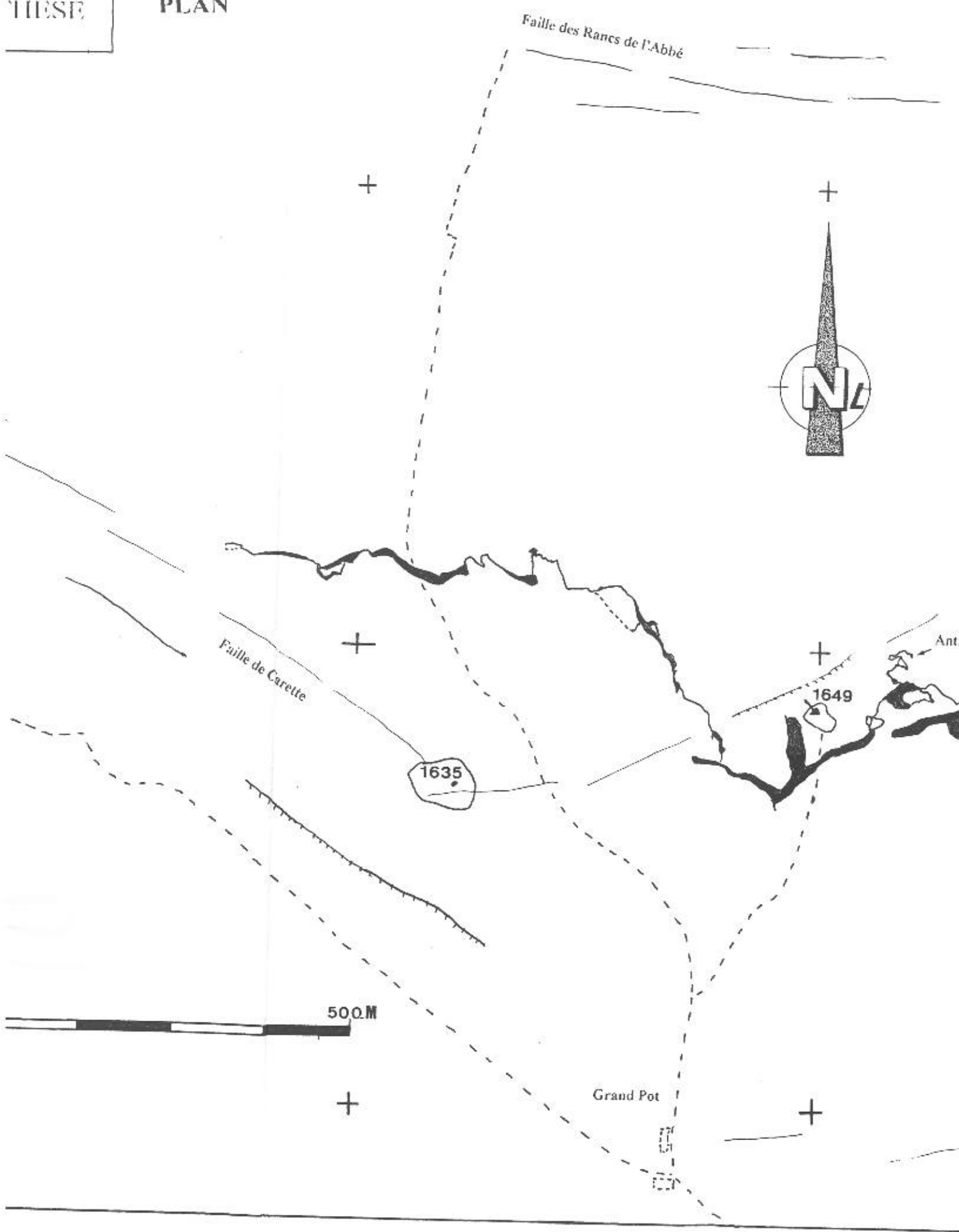


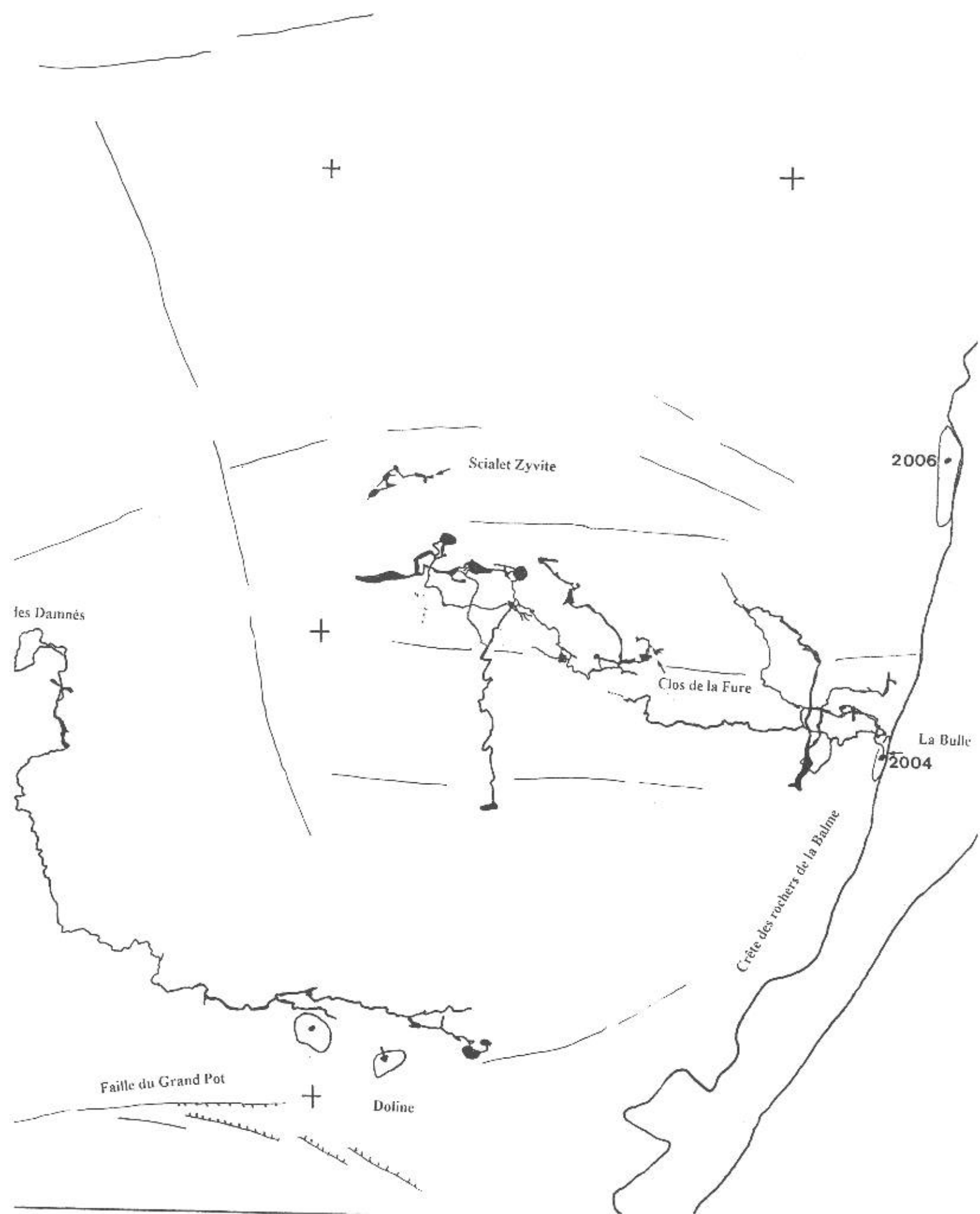


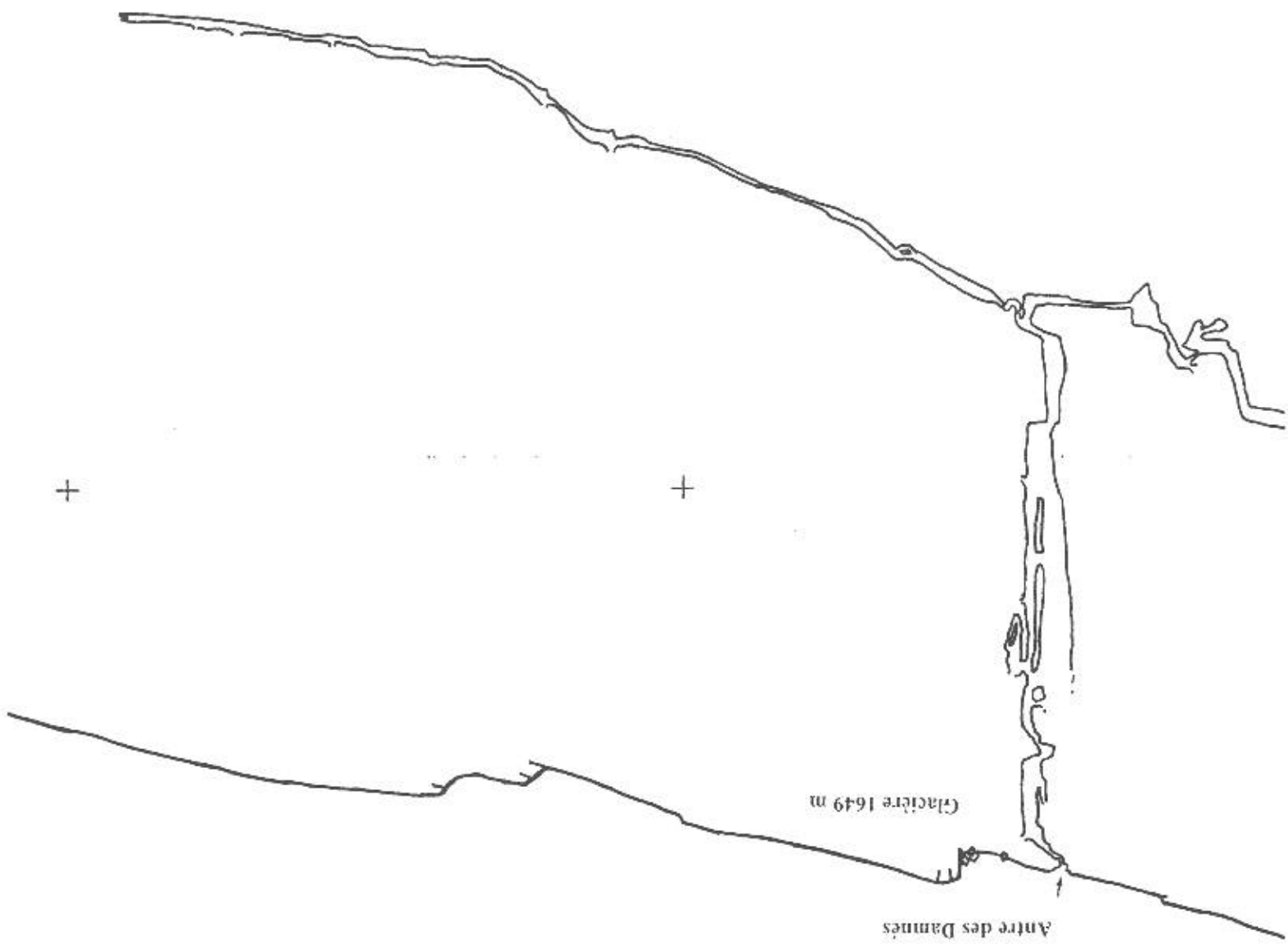


THESE

PLAN





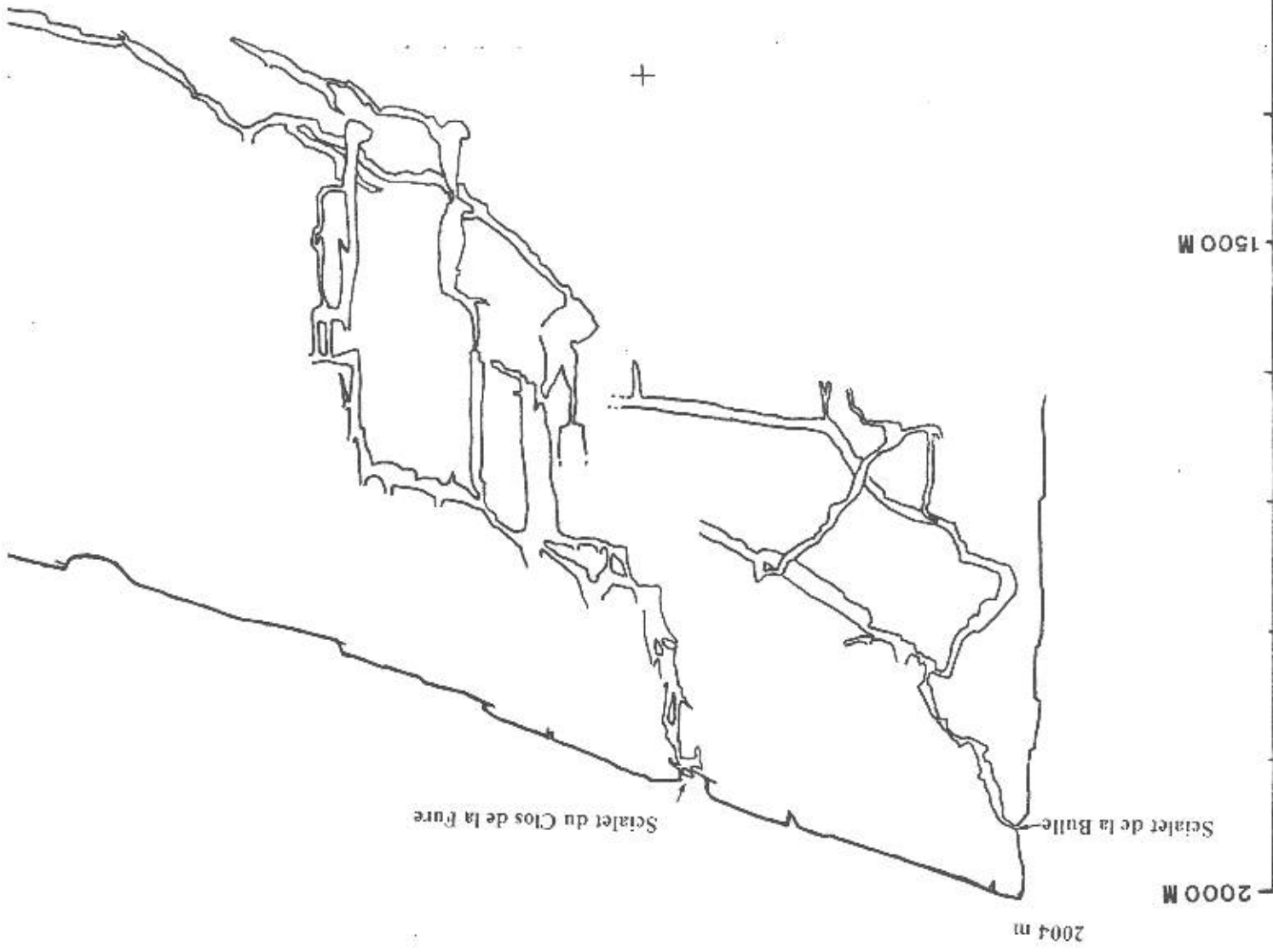


1000 M

1500 M

2000 M

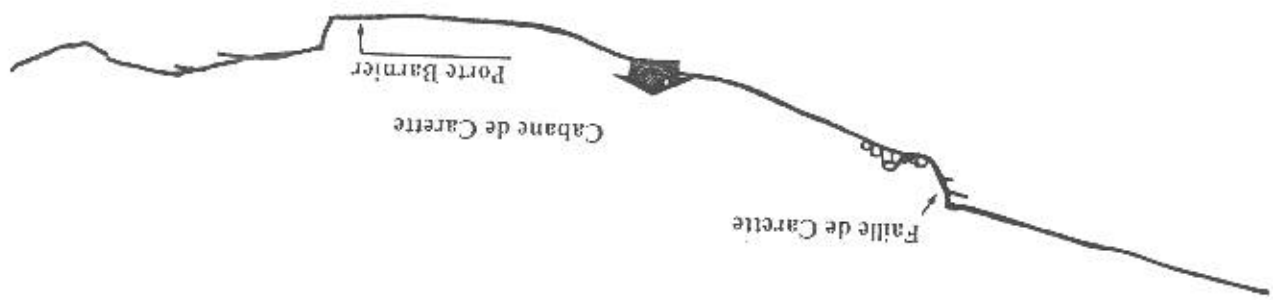
COUPE PROJETE
D'AXE 105° - 285°

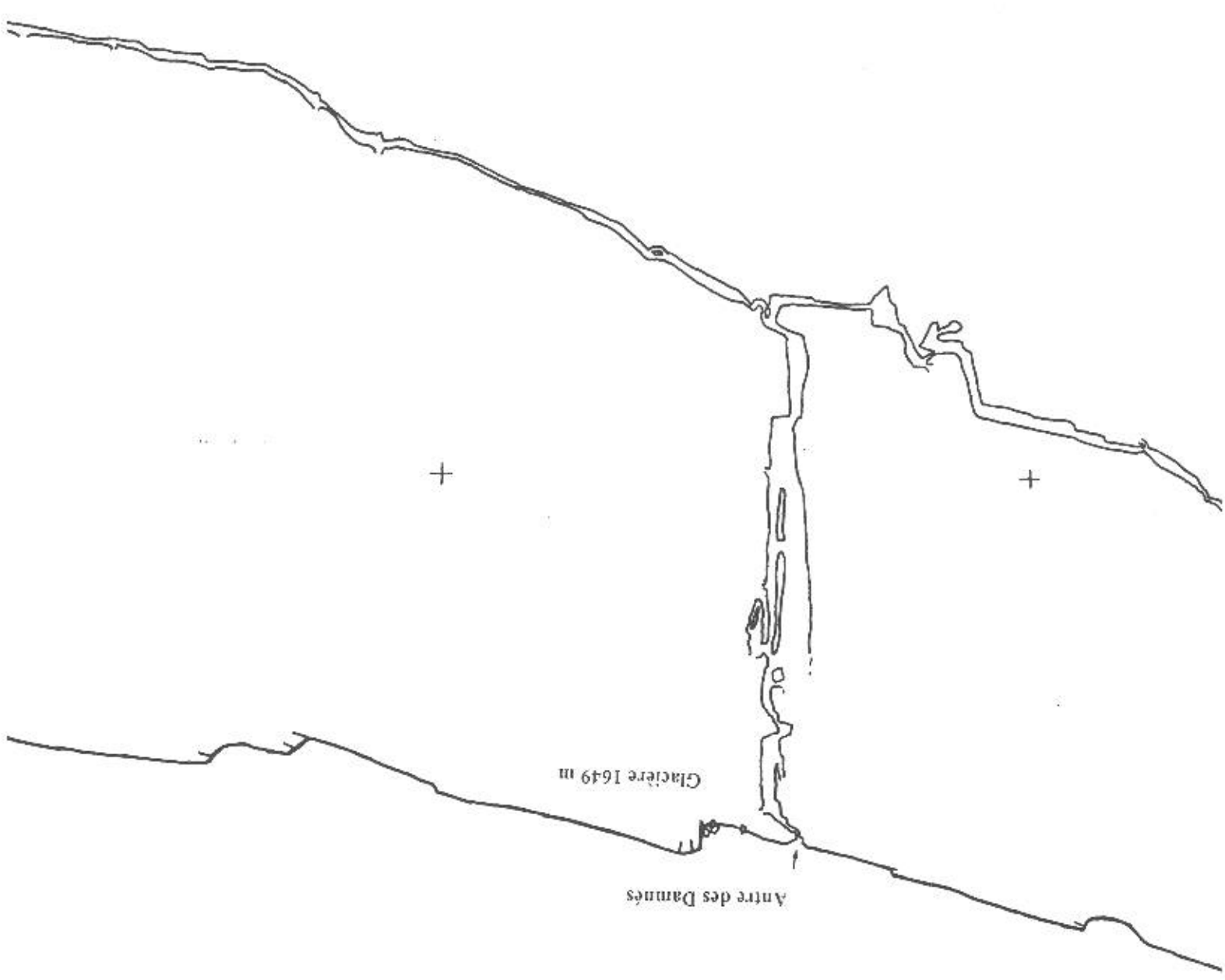


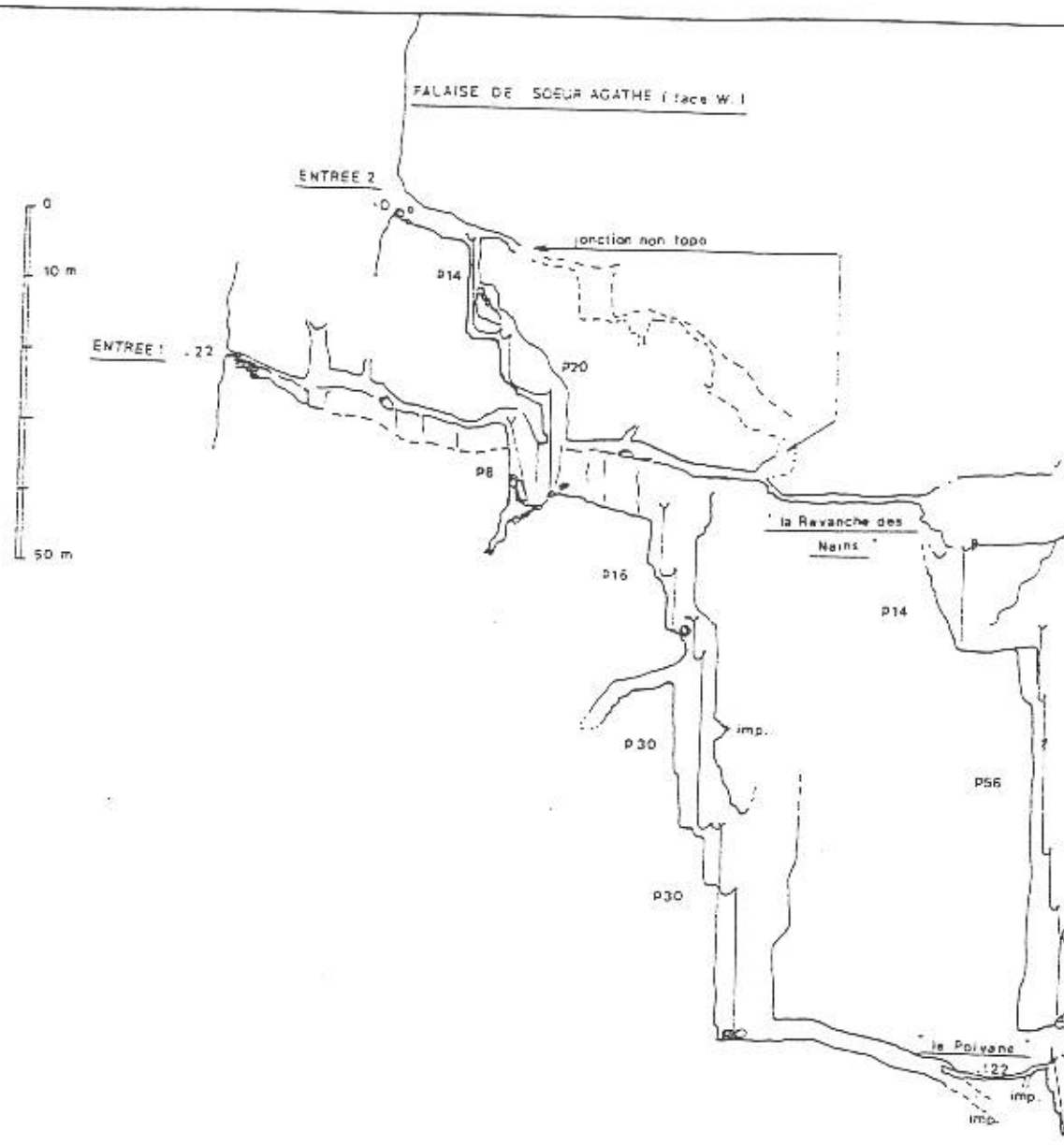
Scalot du Clos de la Fure

2004 m

Scalot de la Bulle







LA GROTTTE DE L'ETE INDIEN

COMMUNE DE CHATEAU - BERNARD (38)

DEV : 1225 M

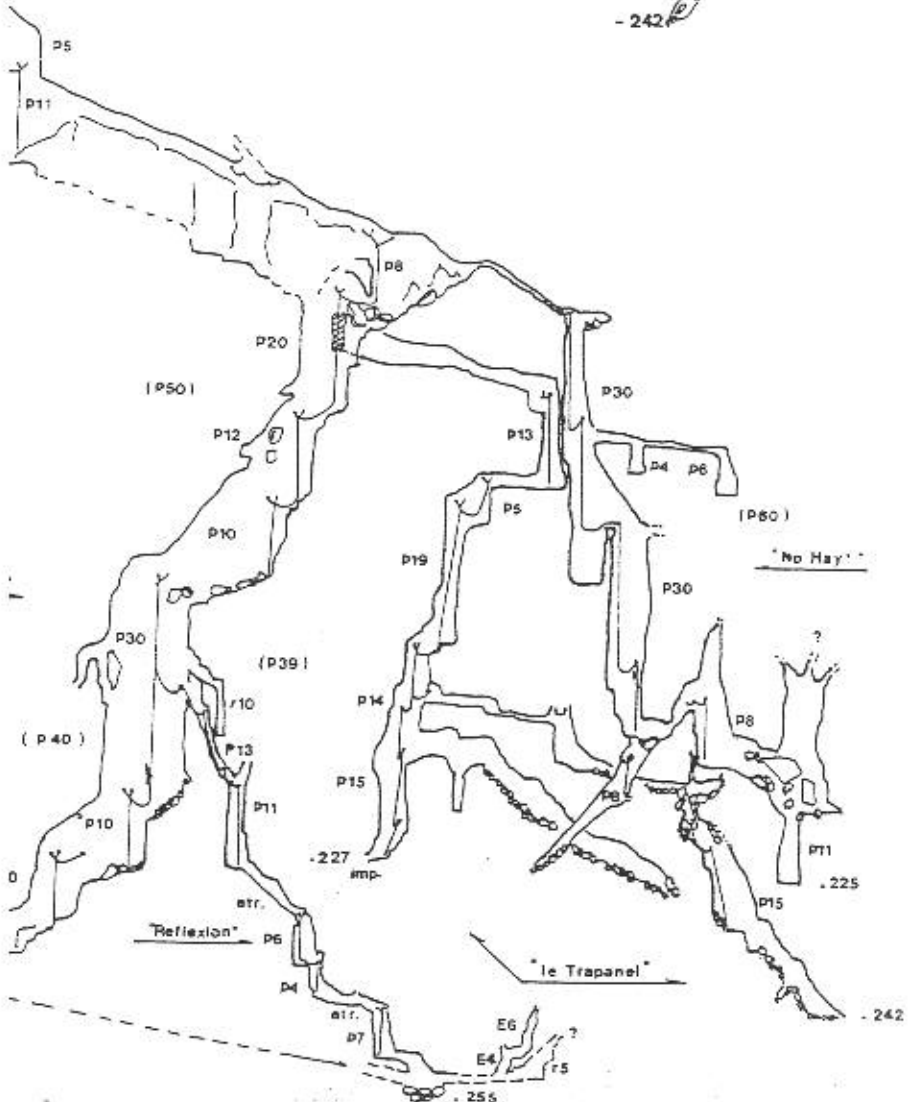
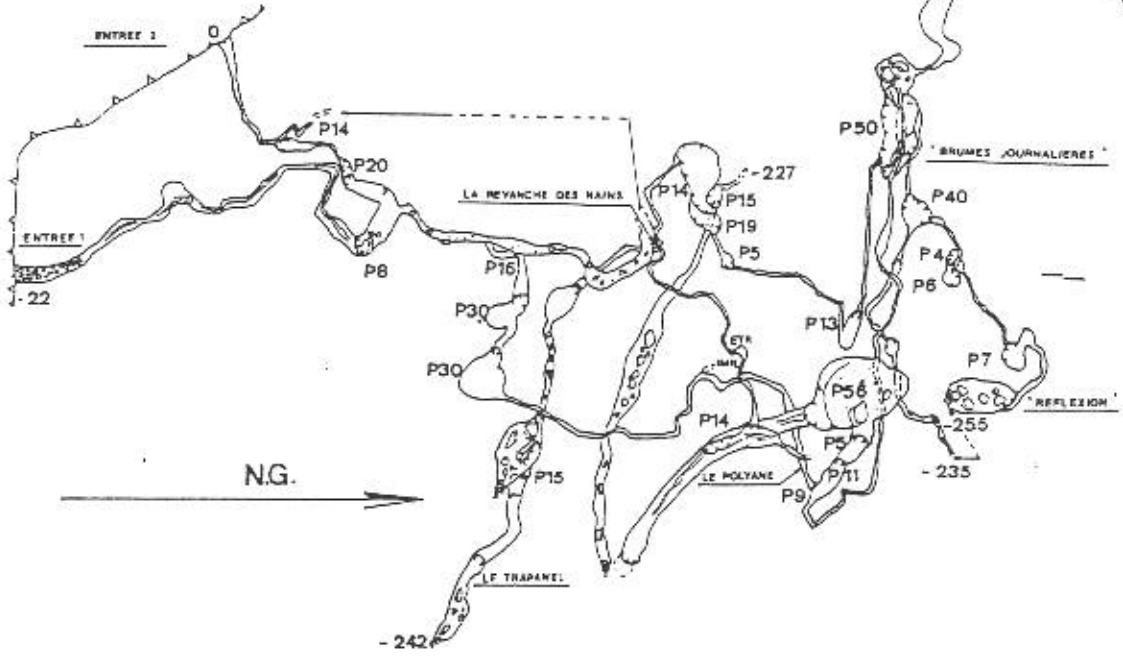
COORD. X : 855.26

Brumes journalier

Y : 3305.07

Z : 2010 (ENTREE 1)

2032 (ENTREE 2)



TOPO: Franche de Gabeau, et 95.